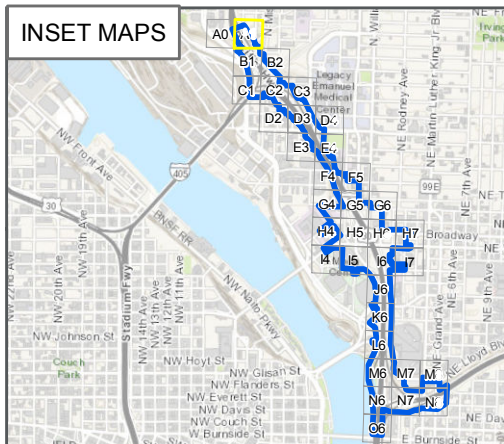
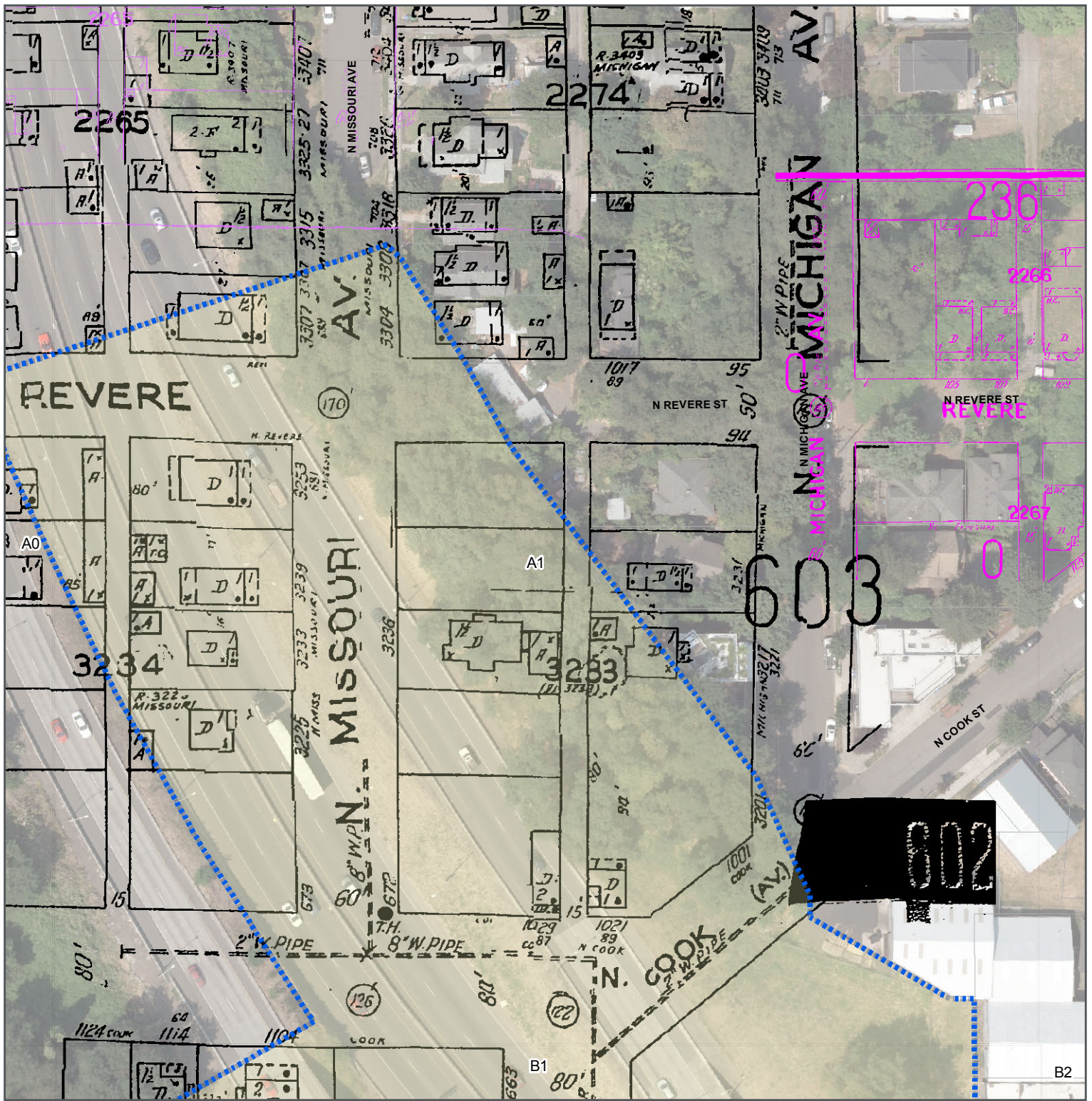




Appendix B. Sanborn Fire Insurance Map Set



Figure descriptions for the images in this appendix have been provided as alternative text usable by accessibility software. If needed, additional figure interpretation for this appendix is available from the ODOT Senior Environmental Project Manager at (503) 731-4804.




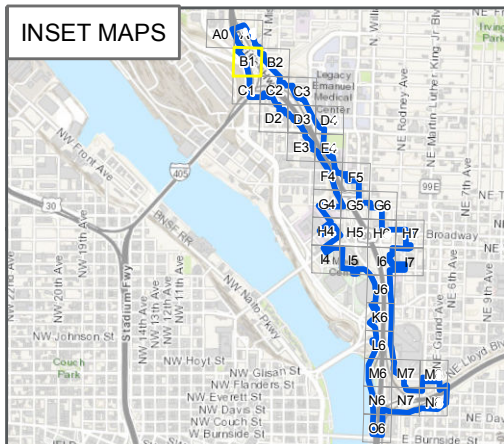
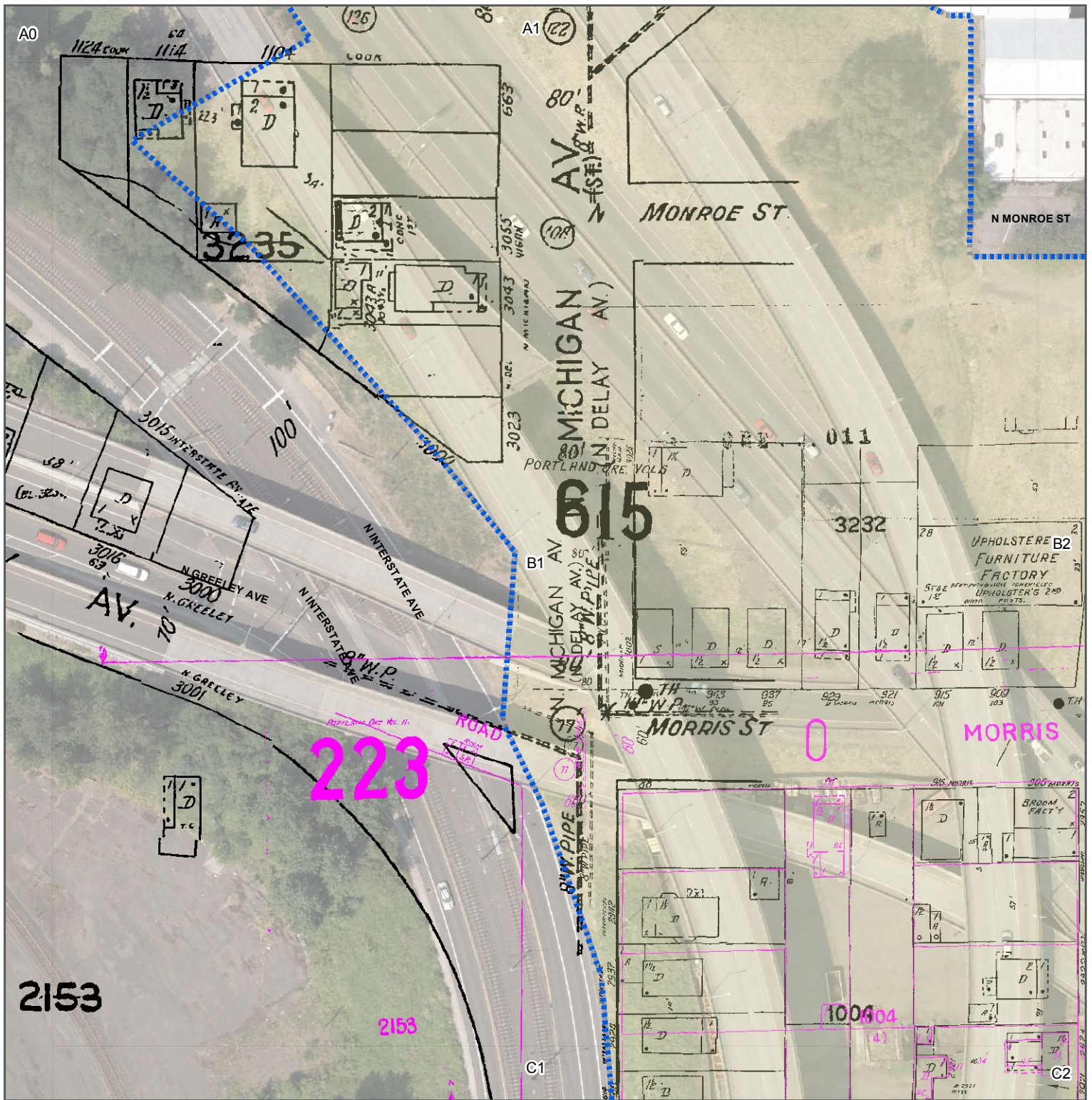
- Project Area and Area of Potential Impact (API) for Archaeological Resources
- 1901 Sanborn Map Features
- 1924-1950 Sanborn Map Features

I-5 ROSE QUARTER IMPROVEMENT PROJECT: ARCHAEOLOGICAL RESOURCES TECHNICAL MEMORANDUM
 SANBORN FIRE INSURANCE MAPS INSET MAP A1



DATA SOURCES: ESRI 2018; Sanborn Fire Insurance Maps 1901, 1924-1950.
 FEBRUARY 2018






- - - - - Project Area and Area of Potential Impact (API) for Archaeological Resources
- 1901 Sanborn Map Features
- 1924-1950 Sanborn Map Features

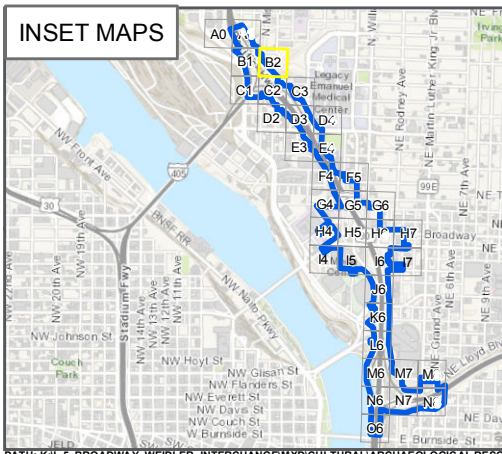
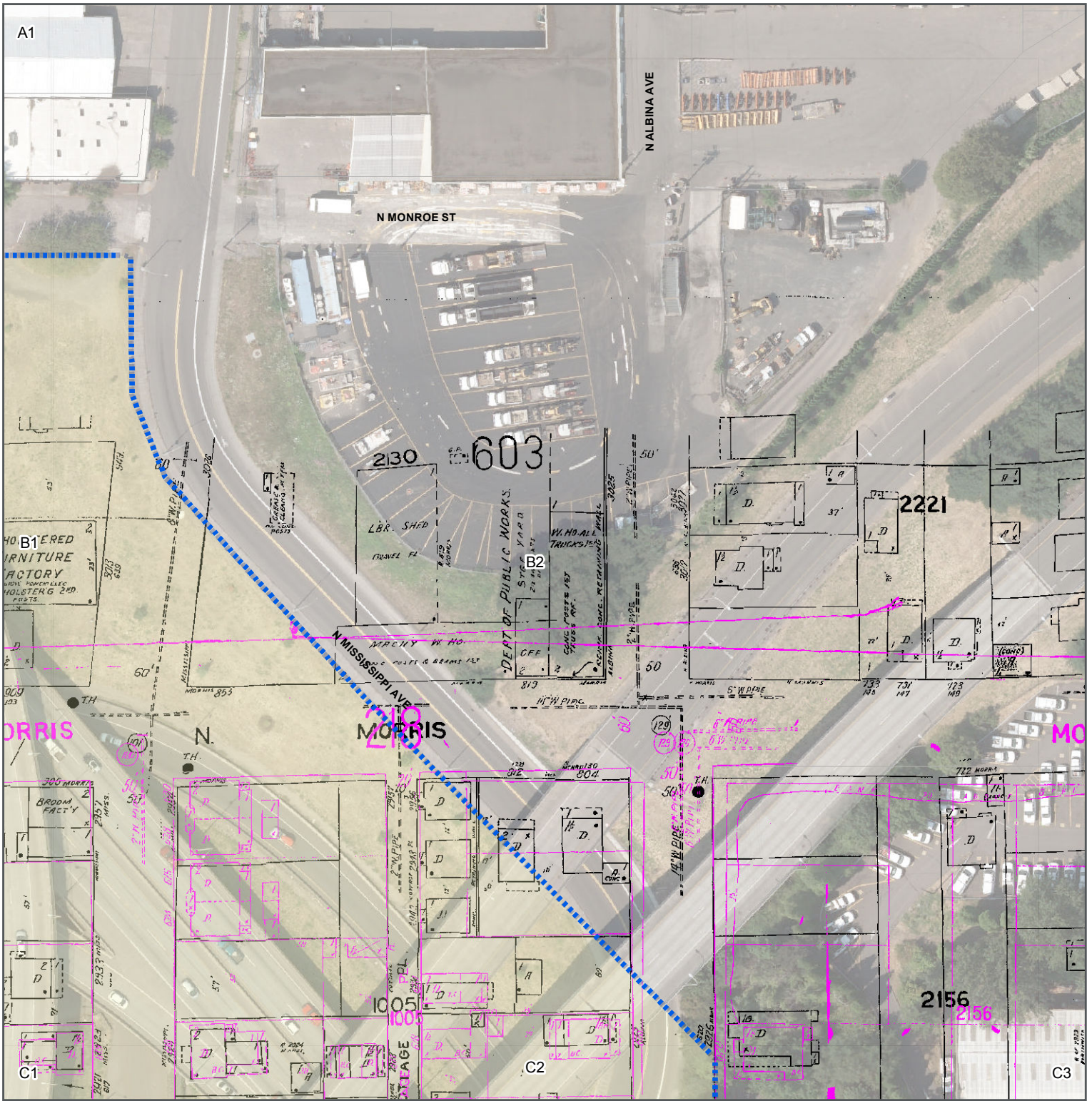
**I-5 ROSE QUARTER
IMPROVEMENT PROJECT:
ARCHAEOLOGICAL RESOURCES
TECHNICAL MEMORANDUM**

SANBORN FIRE INSURANCE MAPS
INSET MAP B1



DATA SOURCES: ESRI 2018; Sanborn Fire Insurance Maps 1901, 1924-1950.
FEBRUARY 2018





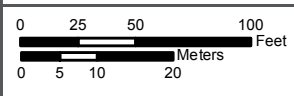
- - - - - Project Area and Area of Potential Impact (API) for Archaeological Resources
- 1901 Sanborn Map Features
- 1924-1950 Sanborn Map Features

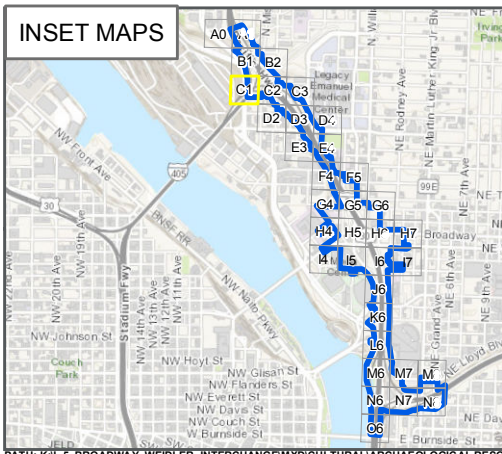
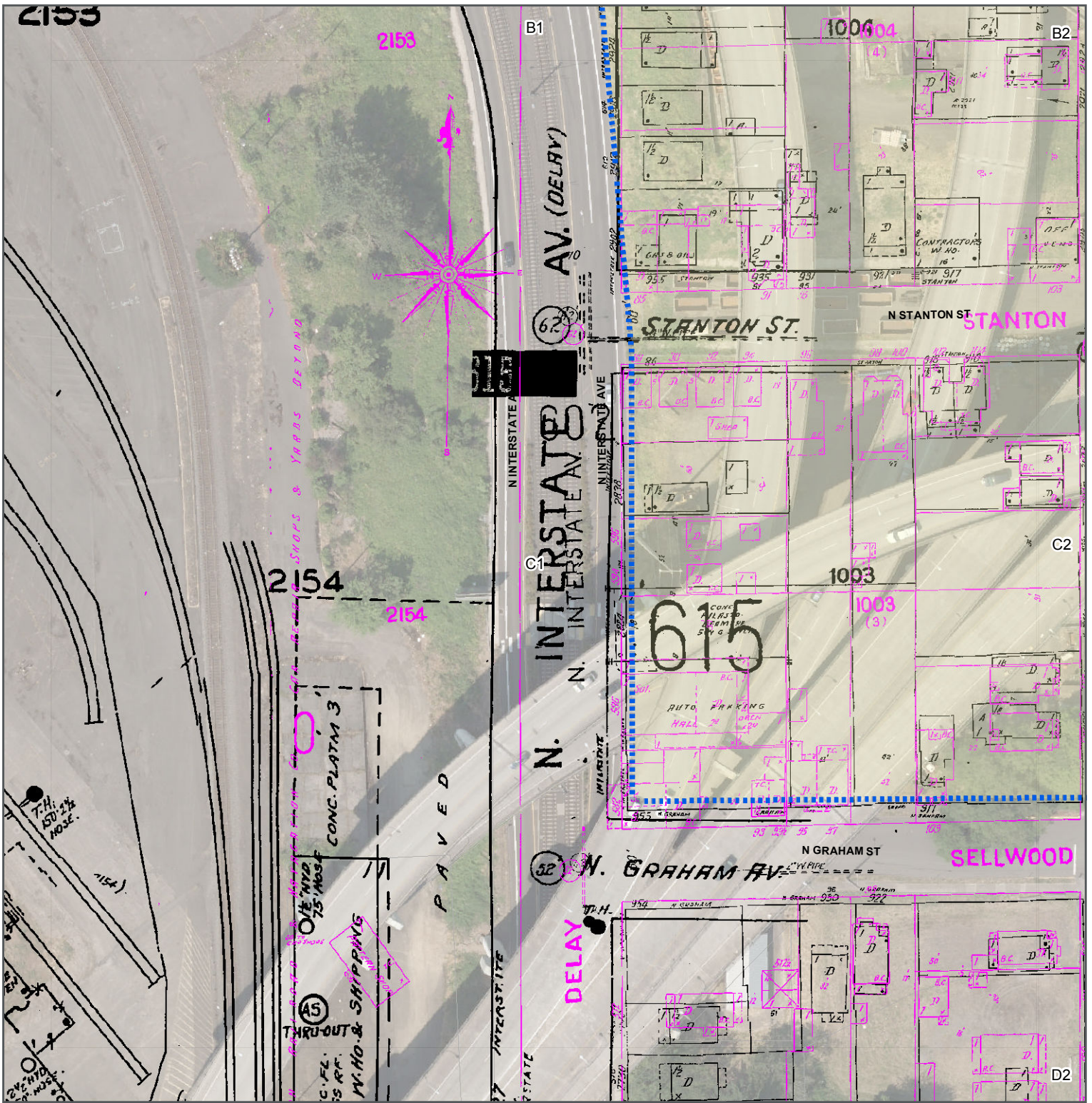
**I-5 ROSE QUARTER
IMPROVEMENT PROJECT:
ARCHAEOLOGICAL RESOURCES
TECHNICAL MEMORANDUM**

SANBORN FIRE INSURANCE MAPS
INSET MAP B2



DATA SOURCES: ESRI 2018; Sanborn Fire Insurance Maps 1901, 1924-1950.
FEBRUARY 2018





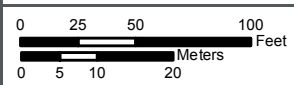
- Project Area and Area of Potential Impact (API) for Archaeological Resources
- 1901 Sanborn Map Features
- 1924-1950 Sanborn Map Features

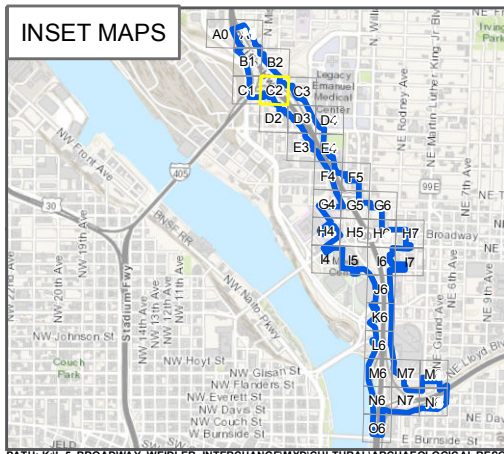
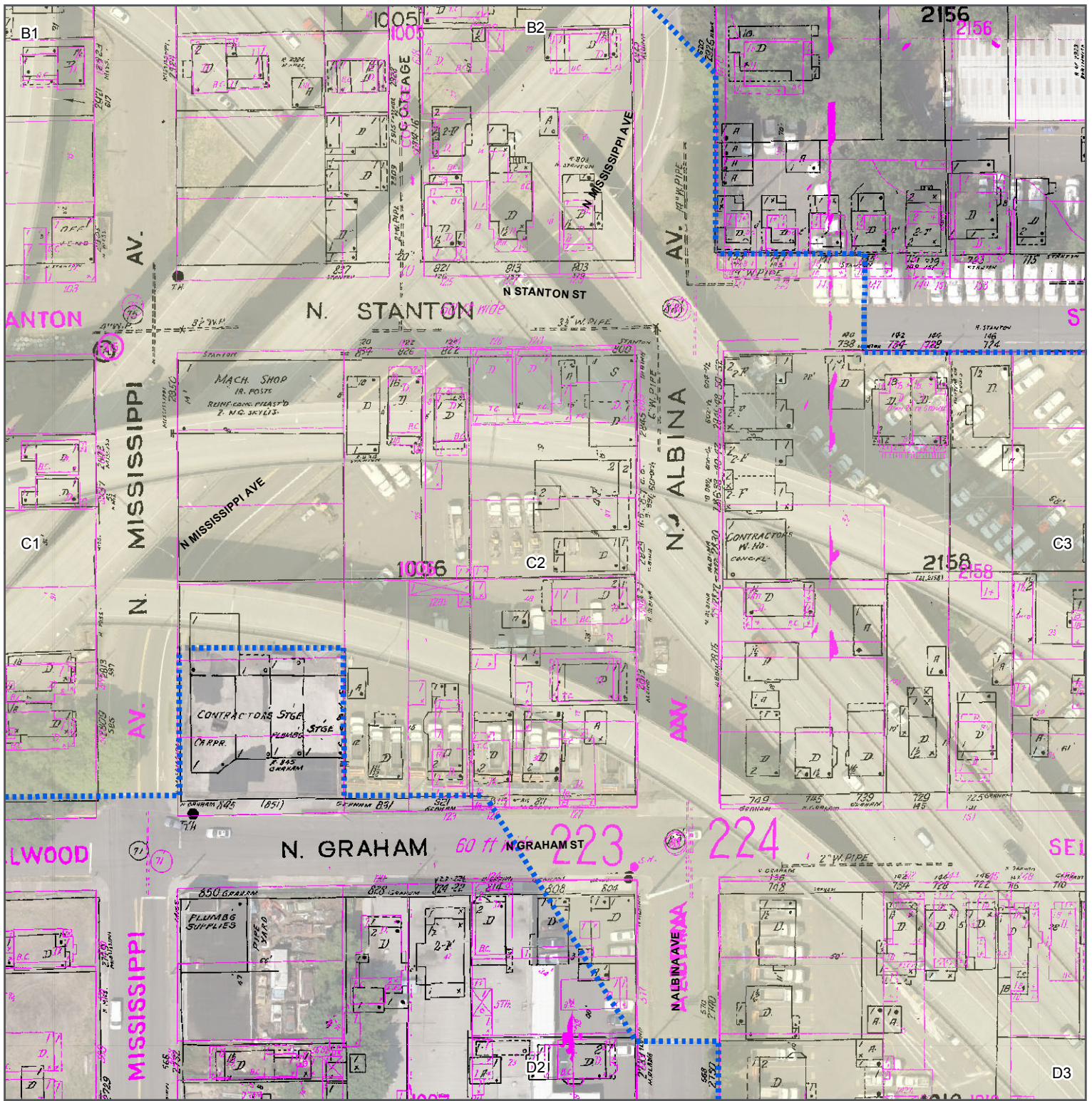
I-5 ROSE QUARTER IMPROVEMENT PROJECT: ARCHAEOLOGICAL RESOURCES TECHNICAL MEMORANDUM
 SANBORN FIRE INSURANCE MAPS INSET MAP C1



DATA SOURCES: ESRI 2018; Sanborn Fire Insurance Maps 1901, 1924-1950.

FEBRUARY 2018






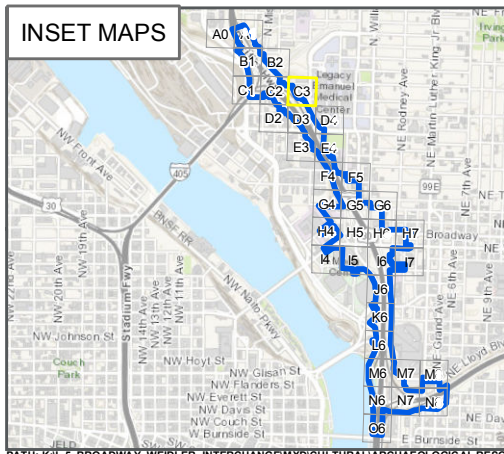
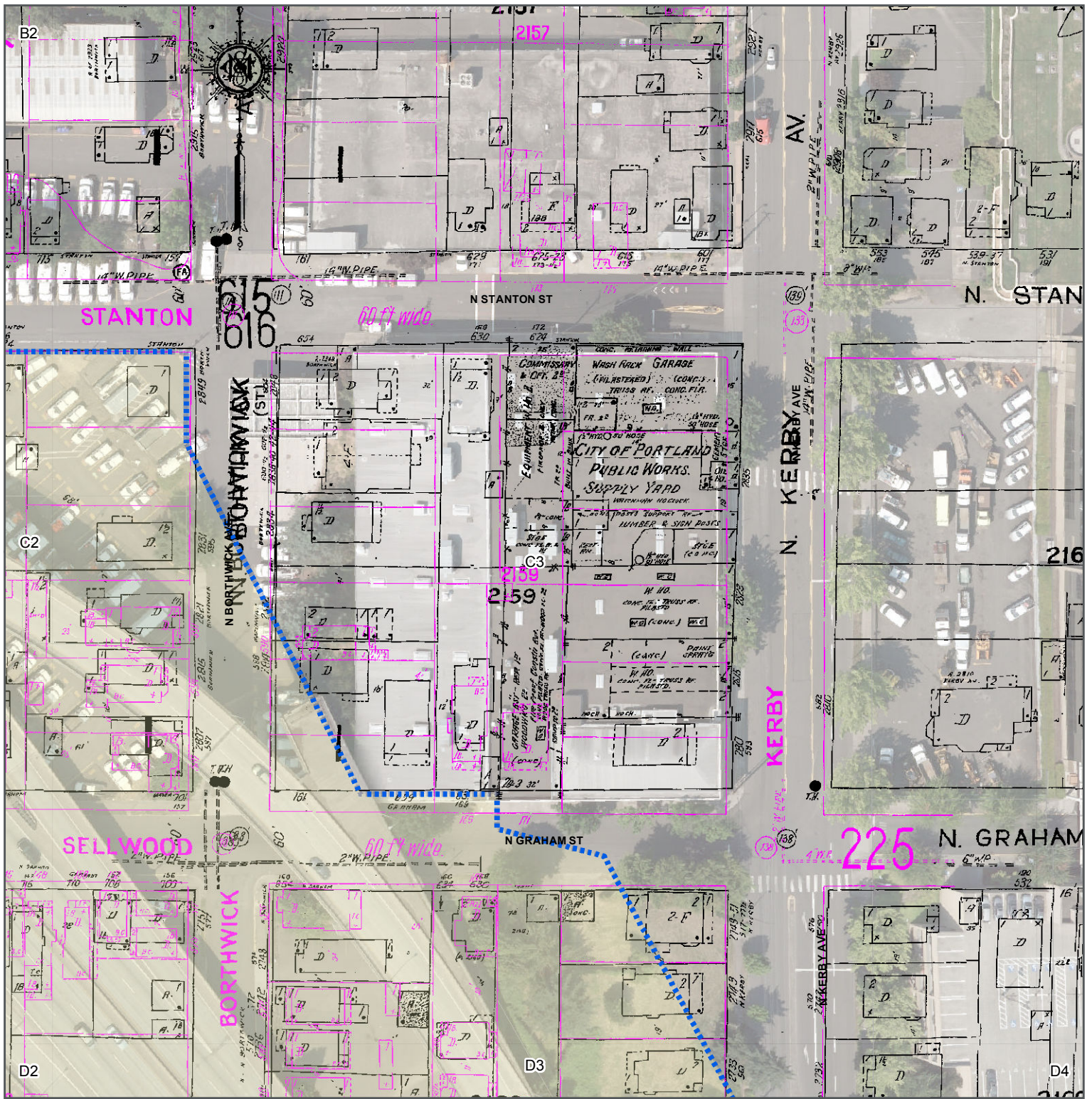
- Project Area and Area of Potential Impact (API) for Archaeological Resources
- 1901 Sanborn Map Features
- 1924-1950 Sanborn Map Features

I-5 ROSE QUARTER IMPROVEMENT PROJECT: ARCHAEOLOGICAL RESOURCES TECHNICAL MEMORANDUM
 SANBORN FIRE INSURANCE MAPS INSET MAP C2



DATA SOURCES: ESRI 2018; Sanborn Fire Insurance Maps 1901, 1924-1950.
 FEBRUARY 2018






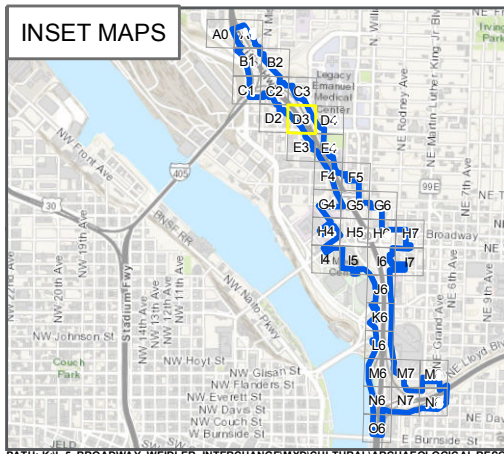
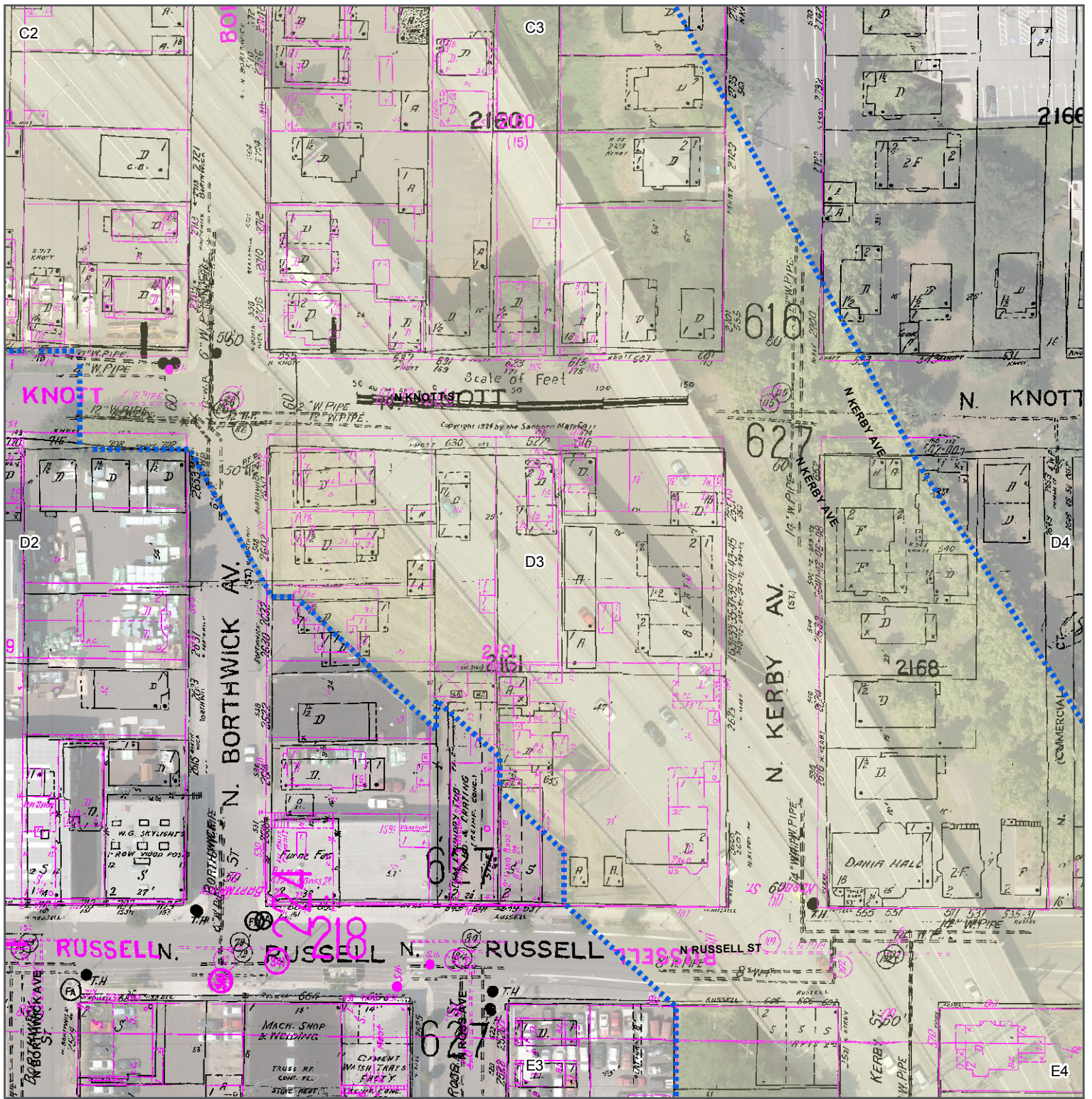
- - - - - Project Area and Area of Potential Impact (API) for Archaeological Resources
- 1901 Sanborn Map Features
- 1924-1950 Sanborn Map Features

**I-5 ROSE QUARTER
IMPROVEMENT PROJECT:
ARCHAEOLOGICAL RESOURCES
TECHNICAL MEMORANDUM**
SANBORN FIRE INSURANCE MAPS
INSET MAP C3



DATA SOURCES: ESRI 2018; Sanborn Fire Insurance Maps 1901, 1924-1950.
FEBRUARY 2018





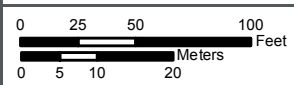
- Project Area and Area of Potential Impact (API) for Archaeological Resources
- 1901 Sanborn Map Features
- 1924-1950 Sanborn Map Features

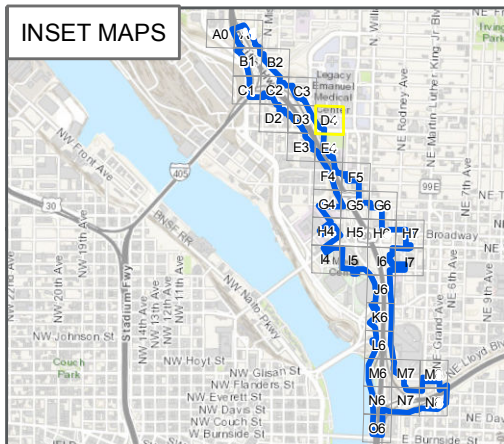
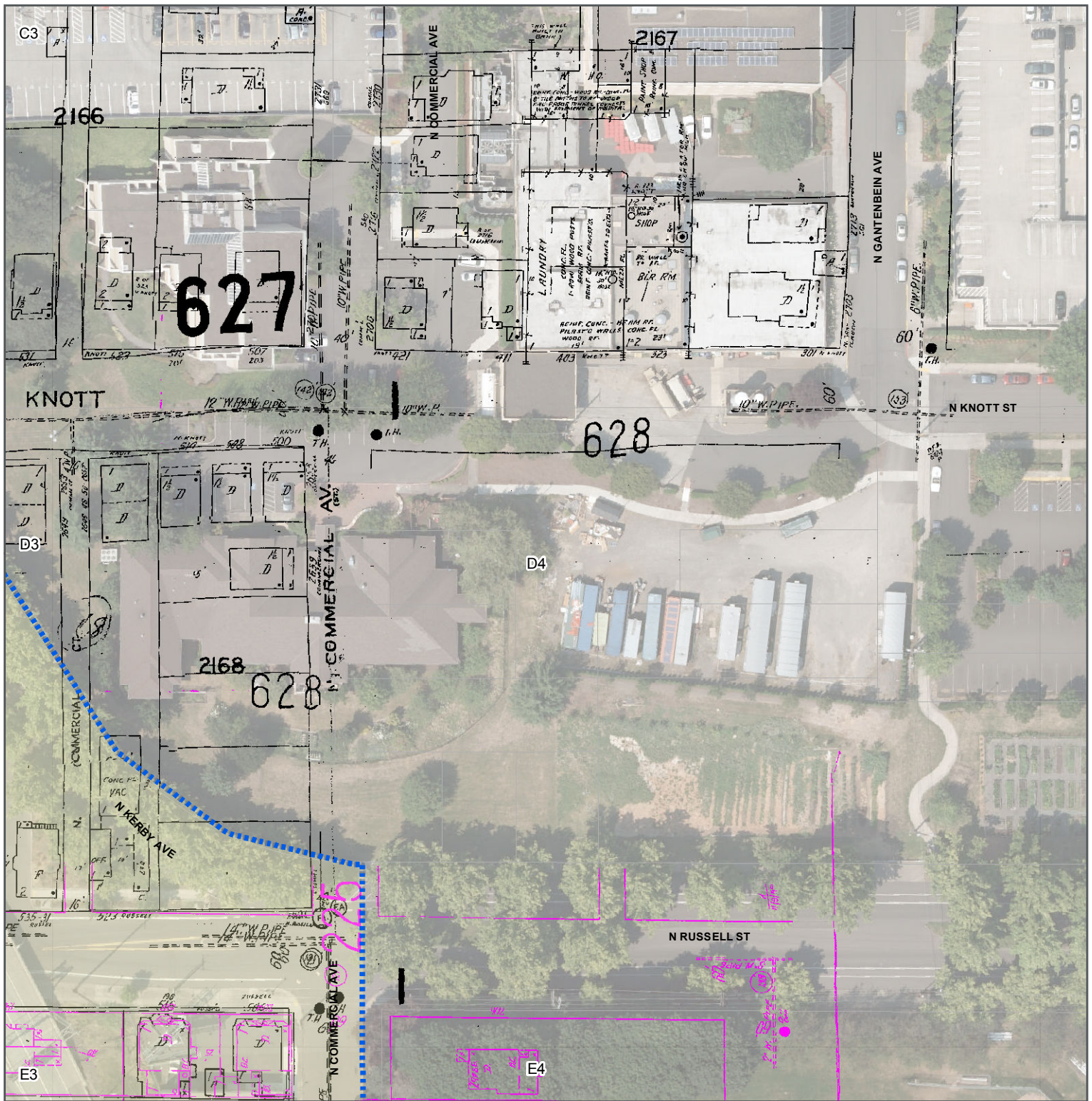
**I-5 ROSE QUARTER
IMPROVEMENT PROJECT:
ARCHAEOLOGICAL RESOURCES
TECHNICAL MEMORANDUM**
SANBORN FIRE INSURANCE MAPS
INSET MAP D3



DATA SOURCES: ESRI 2018; Sanborn Fire Insurance Maps 1901, 1924-1950.

FEBRUARY 2018






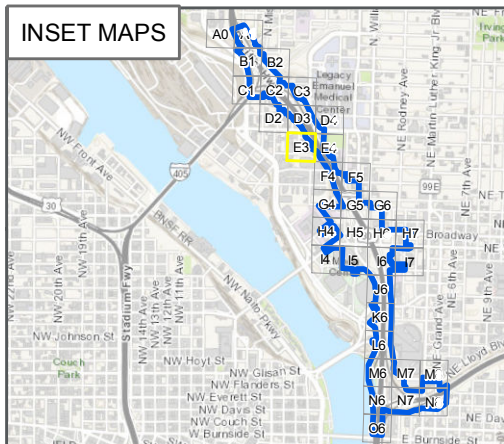
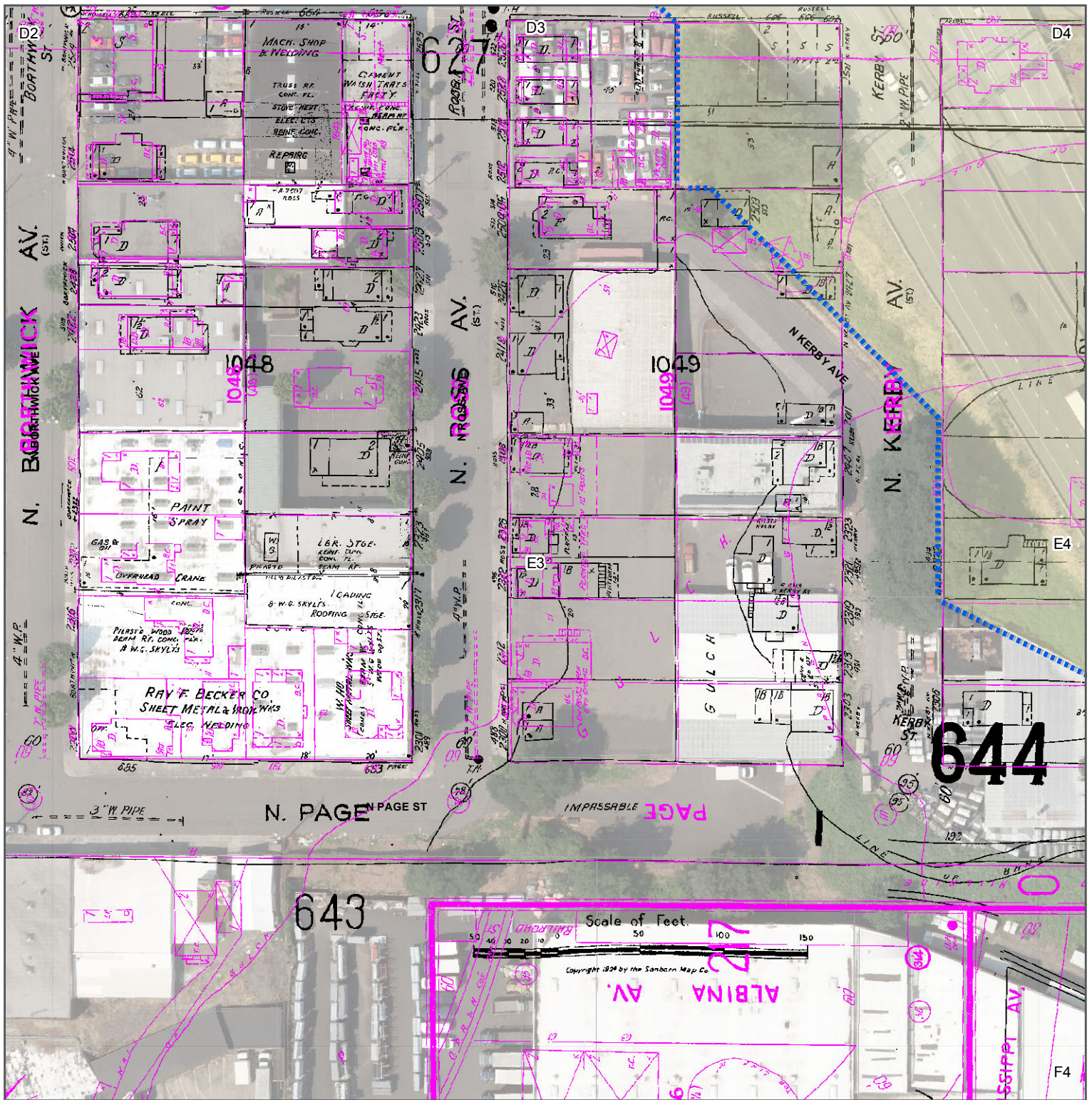
- - - - - Project Area and Area of Potential Impact (API) for Archaeological Resources
- 1901 Sanborn Map Features
- 1924-1950 Sanborn Map Features

**I-5 ROSE QUARTER
IMPROVEMENT PROJECT:
ARCHAEOLOGICAL RESOURCES
TECHNICAL MEMORANDUM**
SANBORN FIRE INSURANCE MAPS
INSET MAP D4



DATA SOURCES: ESRI 2018; Sanborn Fire Insurance Maps 1901, 1924-1950.
FEBRUARY 2018



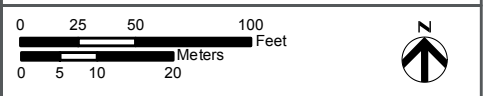


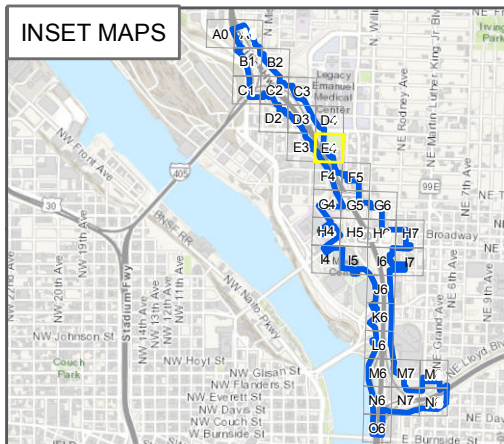
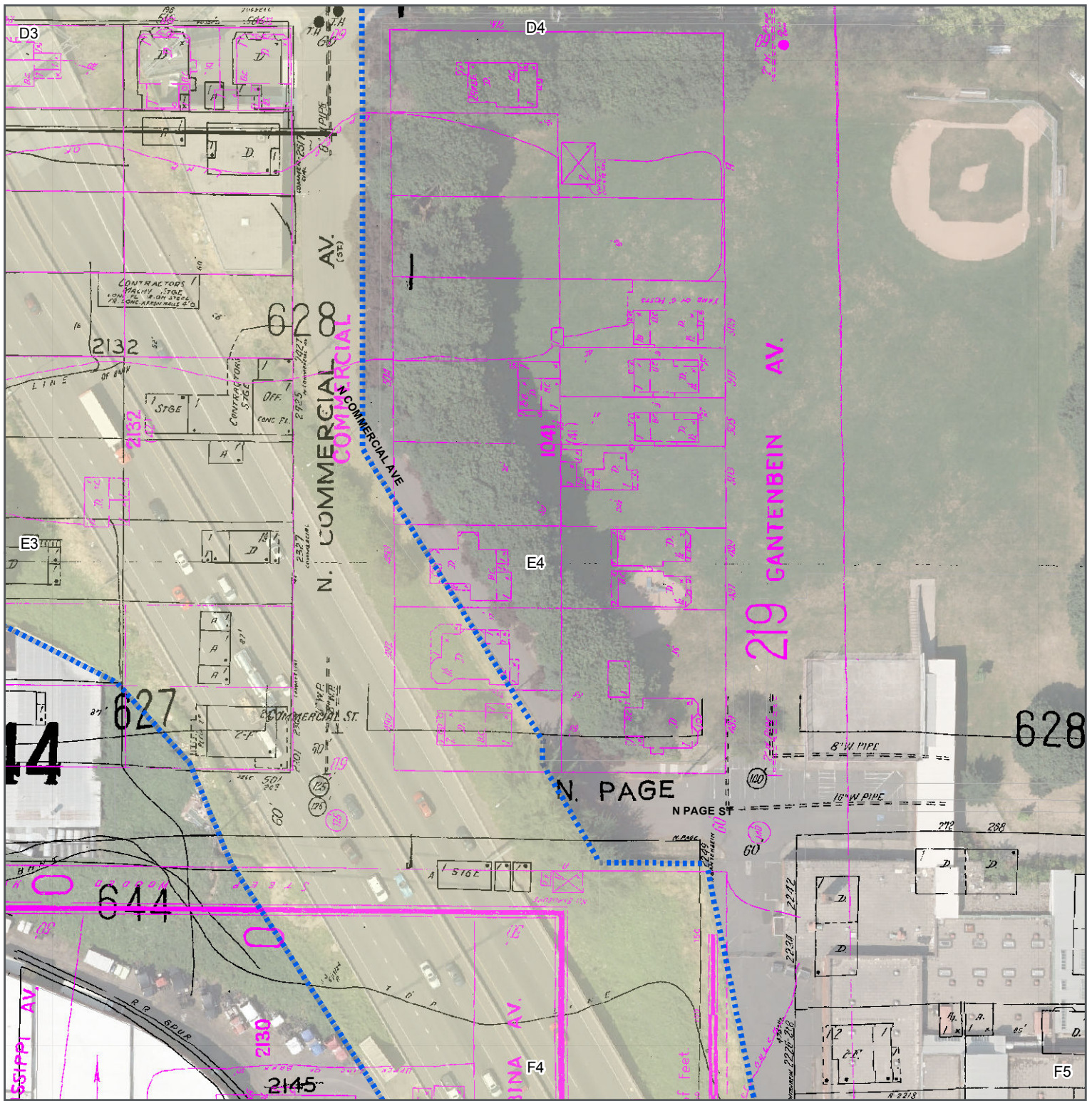
- Project Area and Area of Potential Impact (API) for Archaeological Resources
- 1901 Sanborn Map Features
- 1924-1950 Sanborn Map Features

I-5 ROSE QUARTER IMPROVEMENT PROJECT: ARCHAEOLOGICAL RESOURCES TECHNICAL MEMORANDUM
 SANBORN FIRE INSURANCE MAPS INSET MAP E3



DATA SOURCES: ESRI 2018; Sanborn Fire Insurance Maps 1901, 1924-1950.
 FEBRUARY 2018






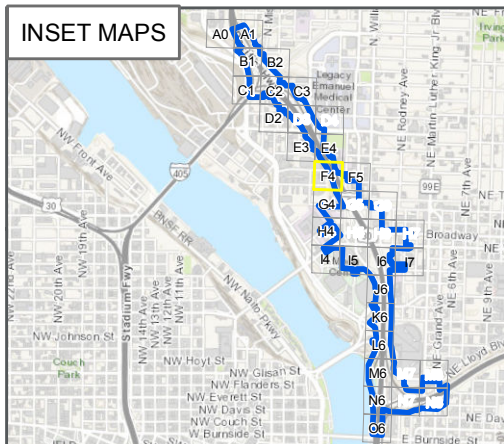
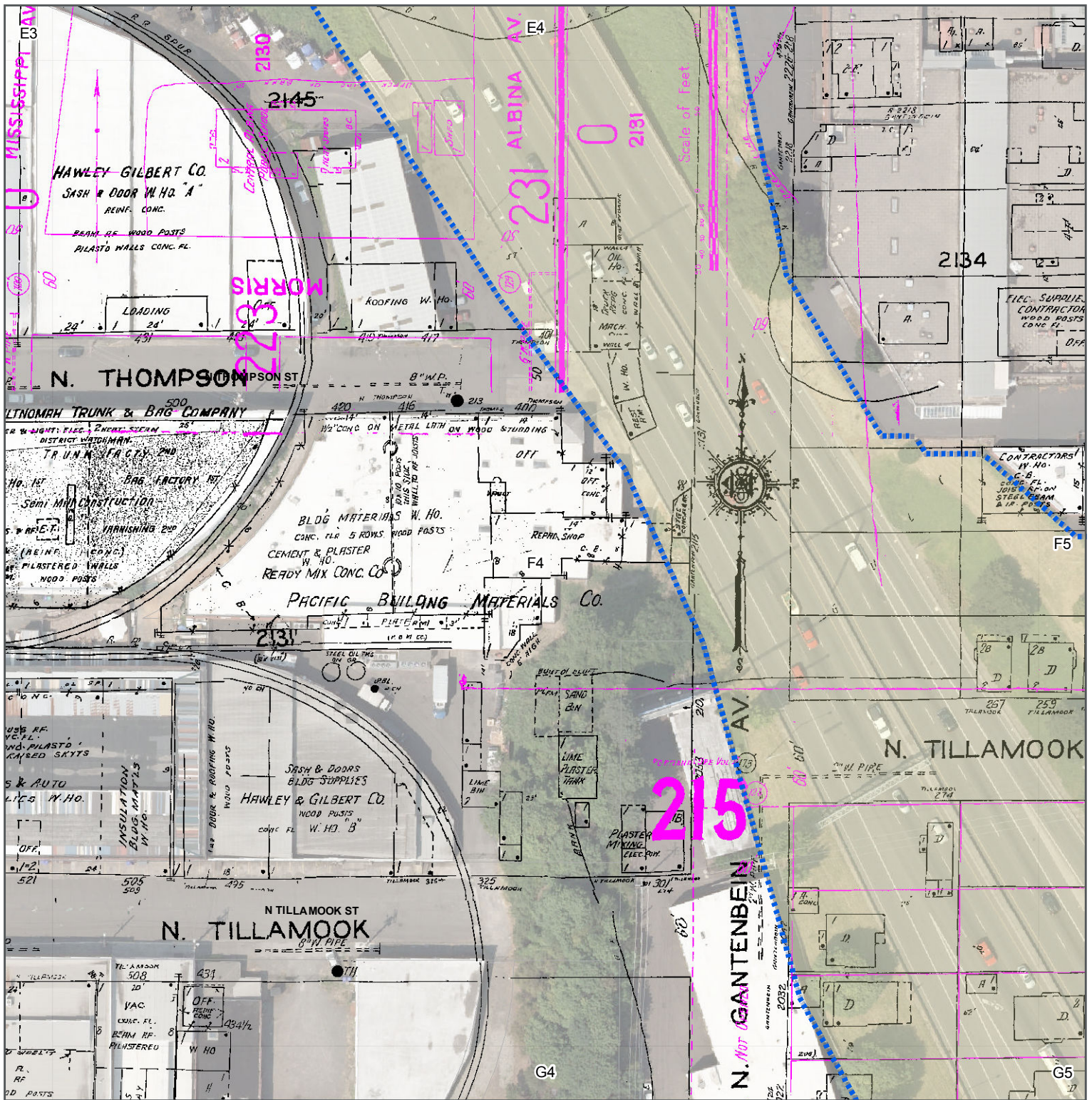
- - - - - Project Area and Area of Potential Impact (API) for Archaeological Resources
- 1901 Sanborn Map Features
- 1924-1950 Sanborn Map Features

**I-5 ROSE QUARTER
IMPROVEMENT PROJECT:
ARCHAEOLOGICAL RESOURCES
TECHNICAL MEMORANDUM**
SANBORN FIRE INSURANCE MAPS
INSET MAP E4



DATA SOURCES: ESRI 2018; Sanborn Fire Insurance Maps 1901, 1924-1950.
FEBRUARY 2018





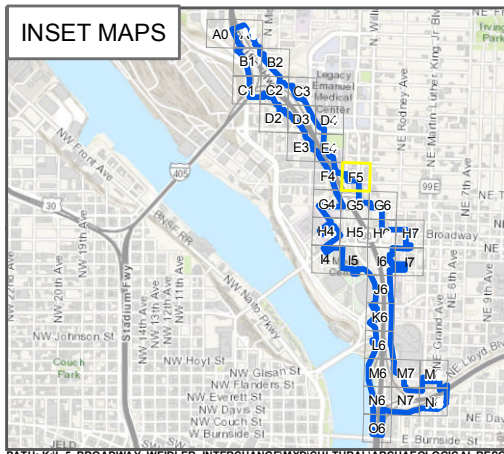
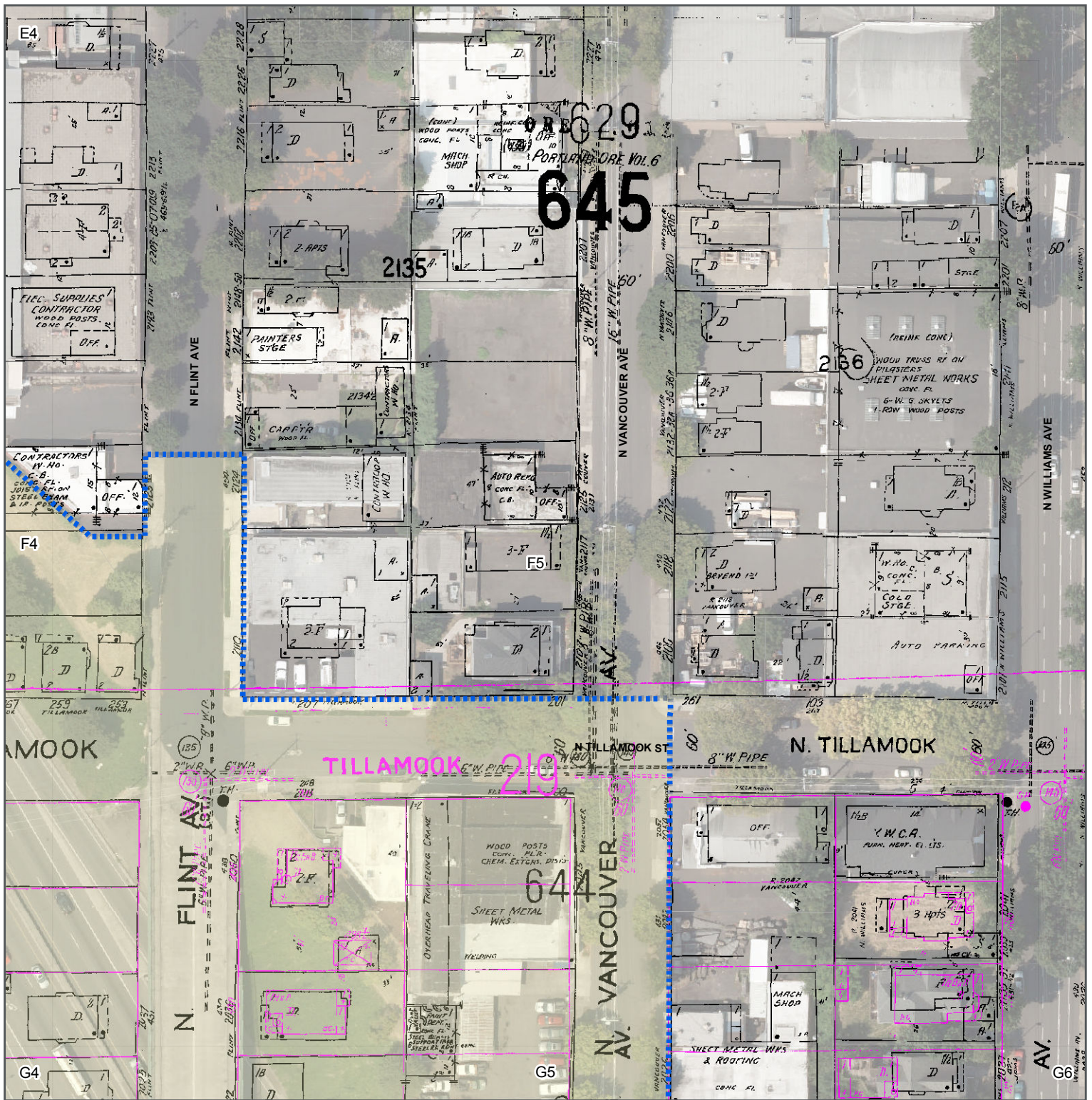
- Project Area and Area of Potential Impact (API) for Archaeological Resources
- 1901 Sanborn Map Features
- 1924-1950 Sanborn Map Features

I-5 ROSE QUARTER IMPROVEMENT PROJECT: ARCHAEOLOGICAL RESOURCES TECHNICAL MEMORANDUM

SANBORN FIRE INSURANCE MAPS INSET MAP F4

0 25 50 100 Feet
0 5 10 20 Meters

DATA SOURCES: ESRI 2018; Sanborn Fire Insurance Maps 1901, 1924-1950.
FEBRUARY 2018

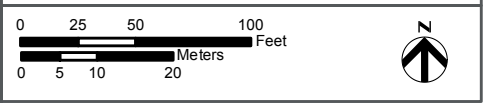


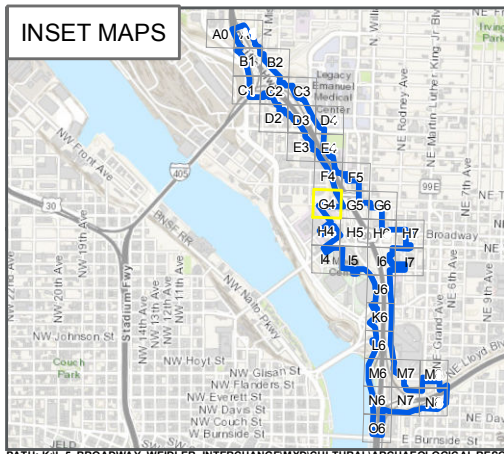
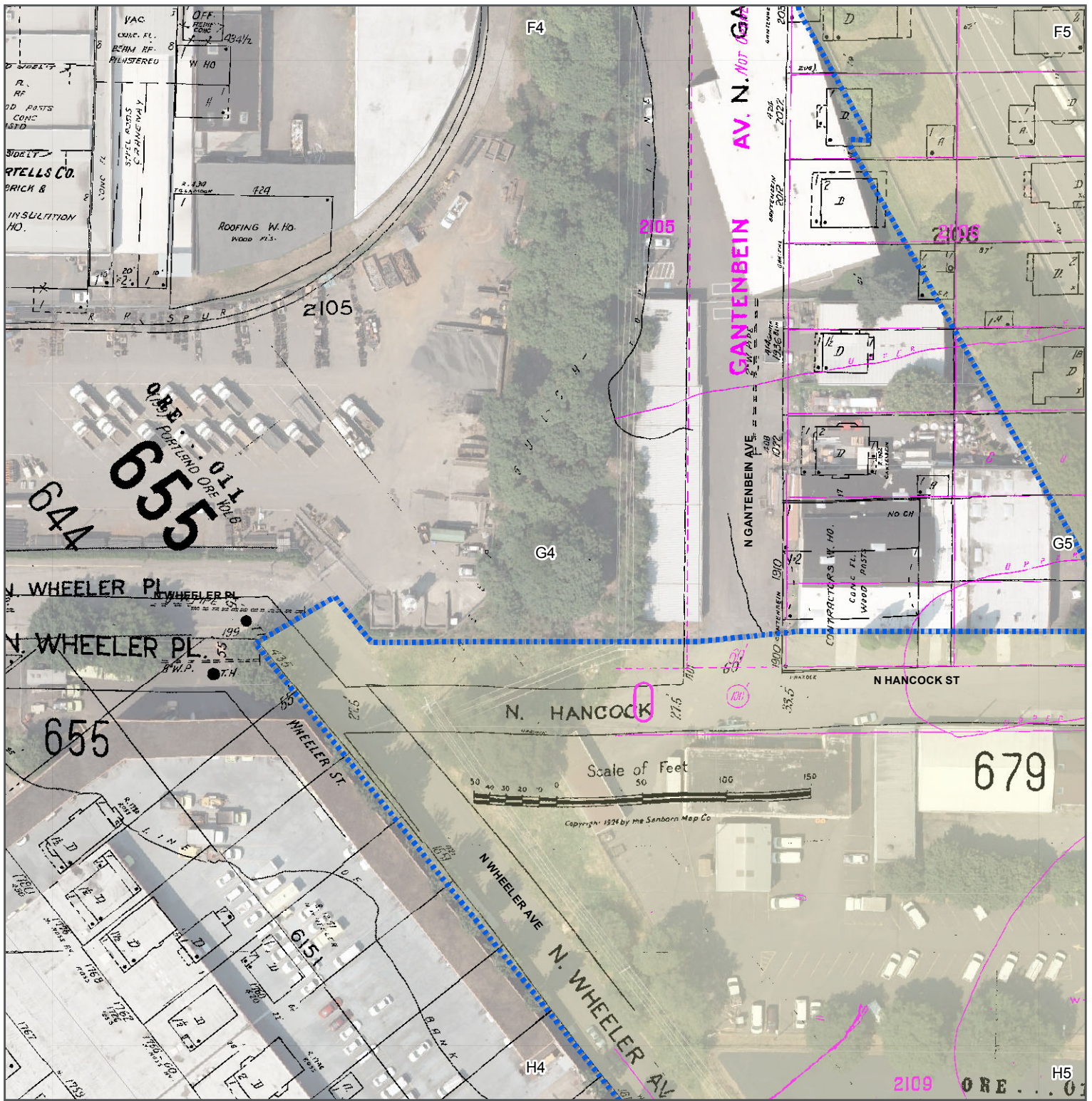
- Project Area and Area of Potential Impact (API) for Archaeological Resources
- 1901 Sanborn Map Features
- 1924-1950 Sanborn Map Features

**I-5 ROSE QUARTER
IMPROVEMENT PROJECT:
ARCHAEOLOGICAL RESOURCES
TECHNICAL MEMORANDUM
SANBORN FIRE INSURANCE MAPS
INSET MAP F5**



DATA SOURCES: ESRI 2018; Sanborn Fire Insurance Maps 1901, 1924-1950.
FEBRUARY 2018






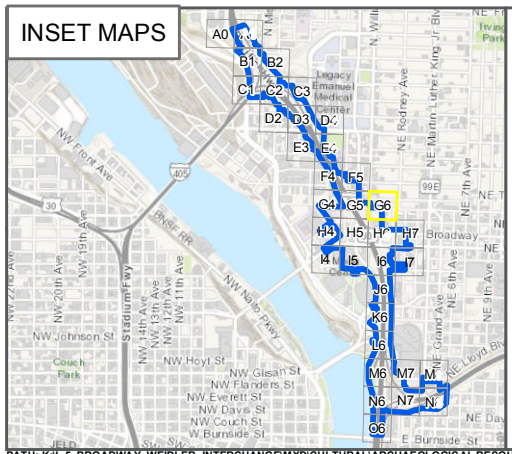
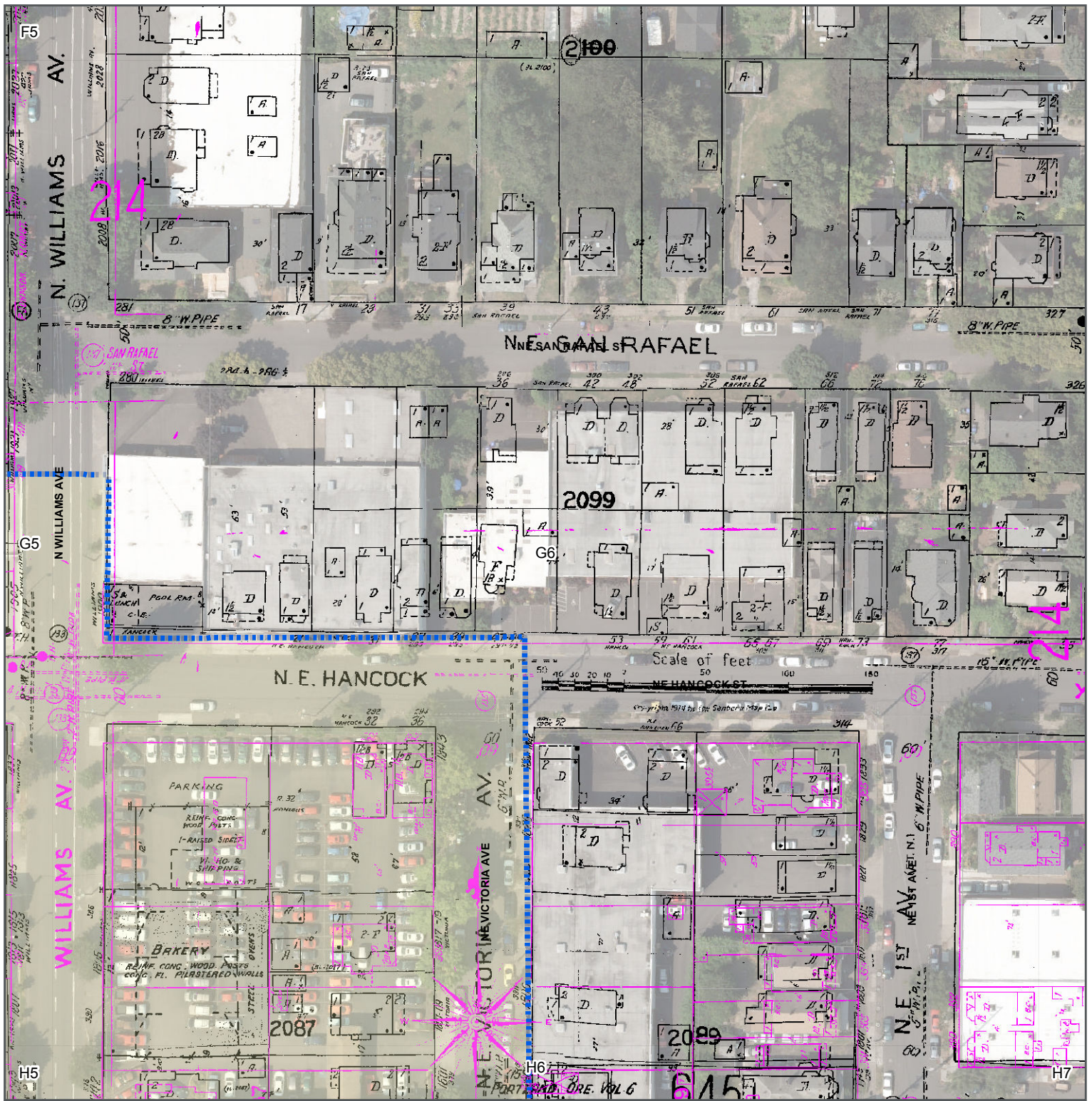
- Project Area and Area of Potential Impact (API) for Archaeological Resources
- 1901 Sanborn Map Features
- 1924-1950 Sanborn Map Features

I-5 ROSE QUARTER IMPROVEMENT PROJECT: ARCHAEOLOGICAL RESOURCES TECHNICAL MEMORANDUM
 SANBORN FIRE INSURANCE MAPS INSET MAP G4



DATA SOURCES: ESRI 2018; Sanborn Fire Insurance Maps 1901, 1924-1950.
 FEBRUARY 2018





Project Area and Area of Potential Impact (API) for Archaeological Resources

- 1901 Sanborn Map Features
- 1924-1950 Sanborn Map Features

DATA SOURCES: ESRI 2018; Sanborn Fire Insurance Maps 1901, 1924-1950.

FEBRUARY 2018

**I-5 ROSE QUARTER
IMPROVEMENT PROJECT:
ARCHAEOLOGICAL RESOURCES
TECHNICAL MEMORANDUM**

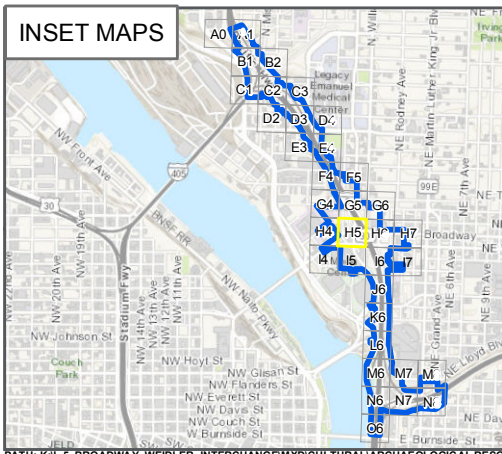
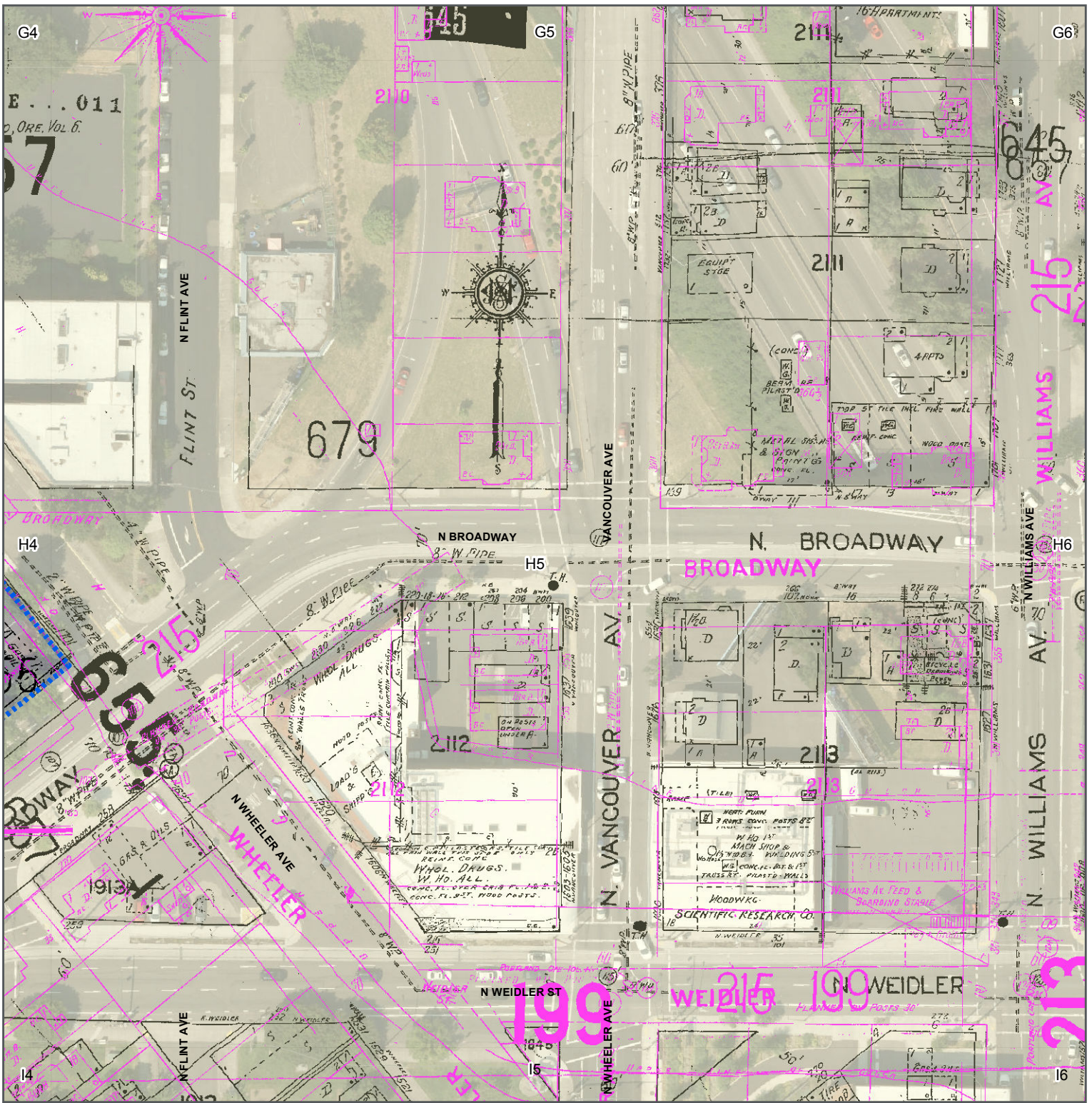
SANBORN FIRE INSURANCE MAPS
INSET MAP G6




**Oregon
Department
of Transportation**

0 25 50 100
0 5 10 20

Meters Feet

N



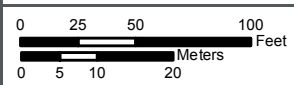
-  Project Area and Area of Potential Impact (API) for Archaeological Resources
-  1901 Sanborn Map Features
-  1924-1950 Sanborn Map Features

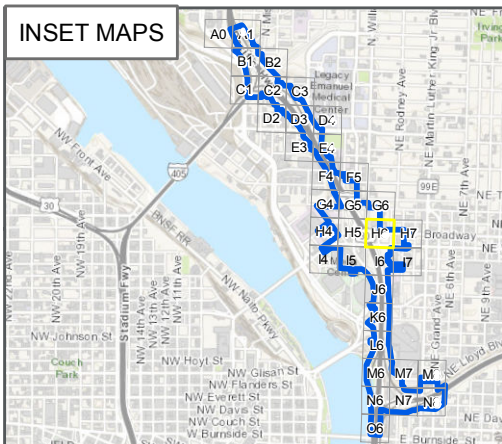
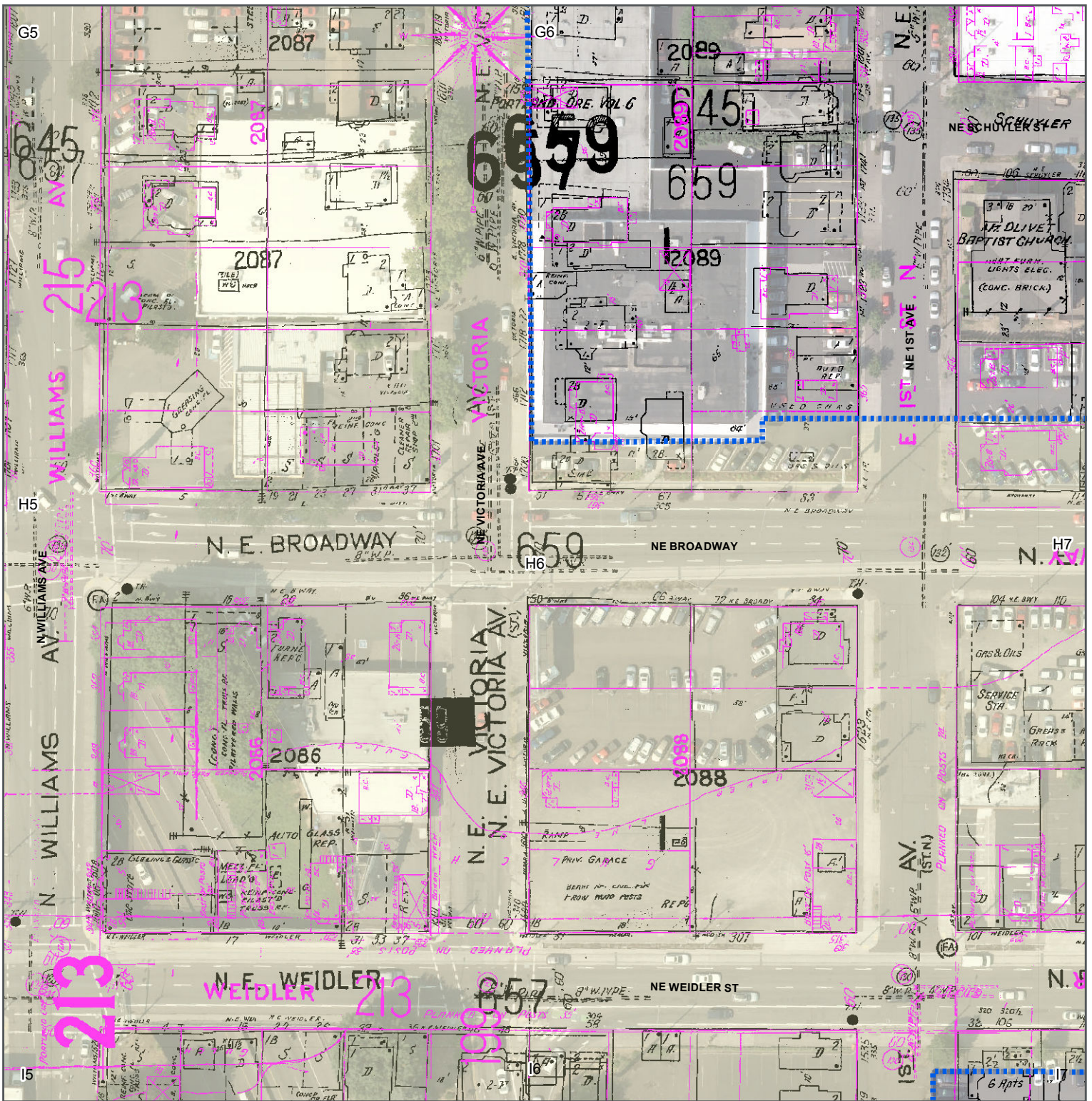
**I-5 ROSE QUARTER
IMPROVEMENT PROJECT:
ARCHAEOLOGICAL RESOURCES
TECHNICAL MEMORANDUM
SANBORN FIRE INSURANCE MAPS
INSET MAP H5**



DATA SOURCES: ESRI 2018; Sanborn Fire Insurance Maps 1901, 1924-1950.

FEBRUARY 2018





Project Area and Area of Potential Impact (API) for Archaeological Resources

- 1901 Sanborn Map Features
- 1924-1950 Sanborn Map Features

DATA SOURCES: ESRI 2018; Sanborn Fire Insurance Maps 1901, 1924-1950.

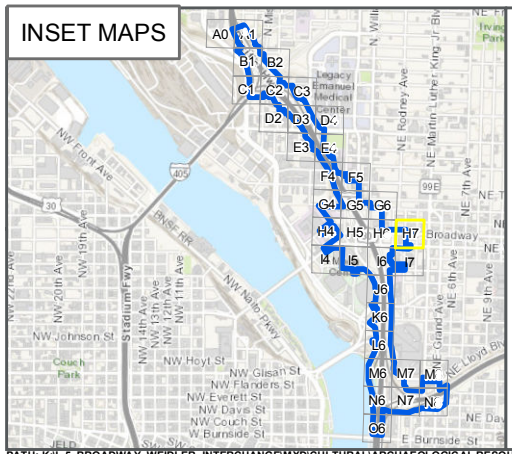
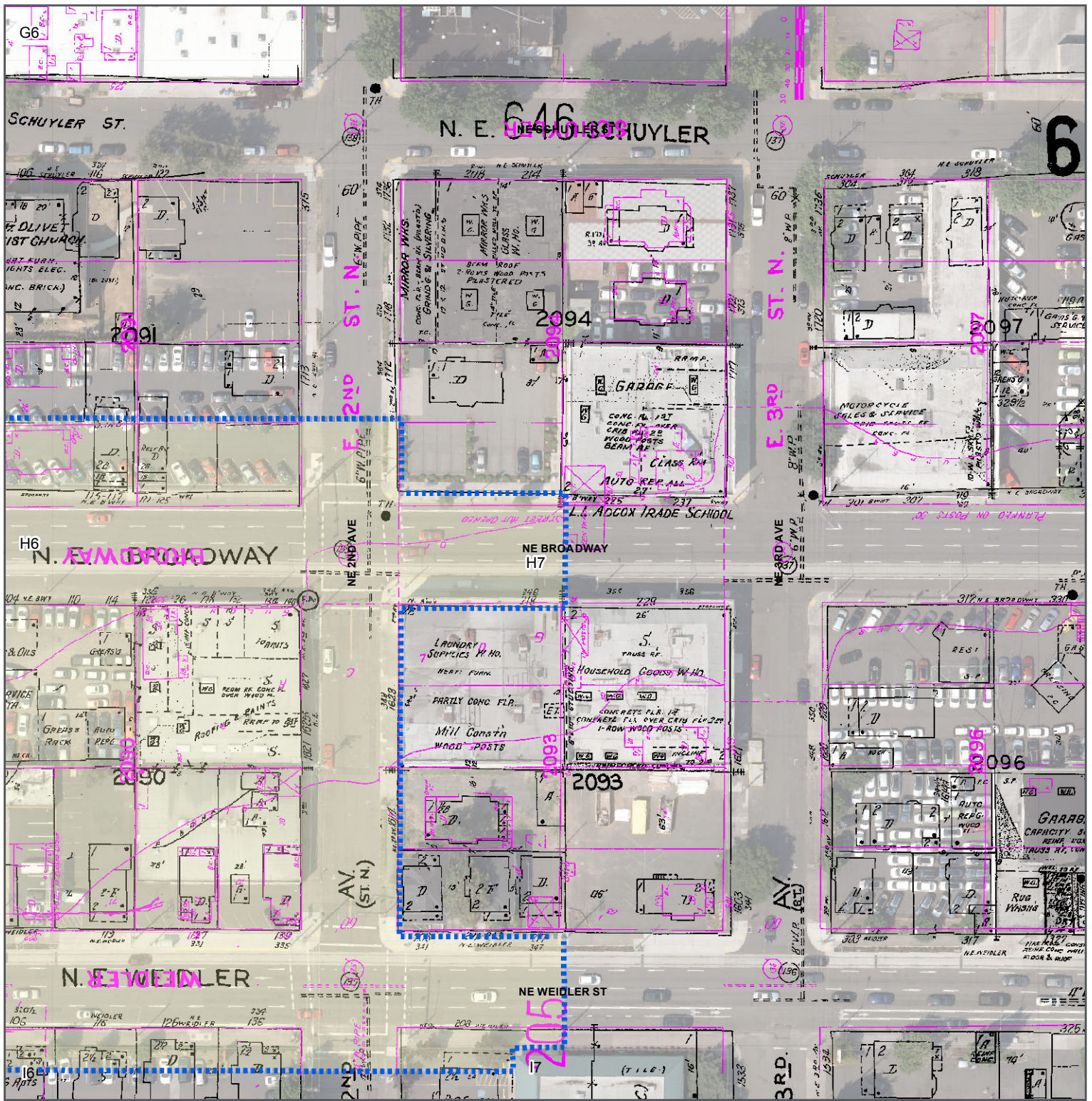
FEBRUARY 2018

**I-5 ROSE QUARTER
IMPROVEMENT PROJECT:
ARCHAEOLOGICAL RESOURCES
TECHNICAL MEMORANDUM**

**SANBORN FIRE INSURANCE MAPS
INSET MAP H6**

**Oregon
Department
of Transportation**

0 5 10 20 Meters
0 25 50 100 Feet



Project Area and Area of Potential Impact (API) for Archaeological Resources

- 1901 Sanborn Map Features
- 1924-1950 Sanborn Map Features

DATA SOURCES: ESRI 2018; Sanborn Fire Insurance Maps 1901, 1924-1950.

FEBRUARY 2018

**I-5 ROSE QUARTER
IMPROVEMENT PROJECT:
ARCHAEOLOGICAL RESOURCES
TECHNICAL MEMORANDUM**

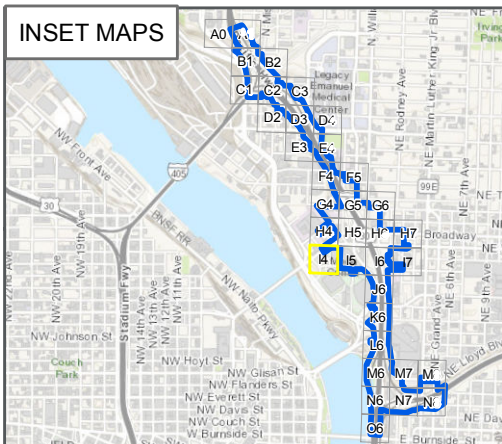
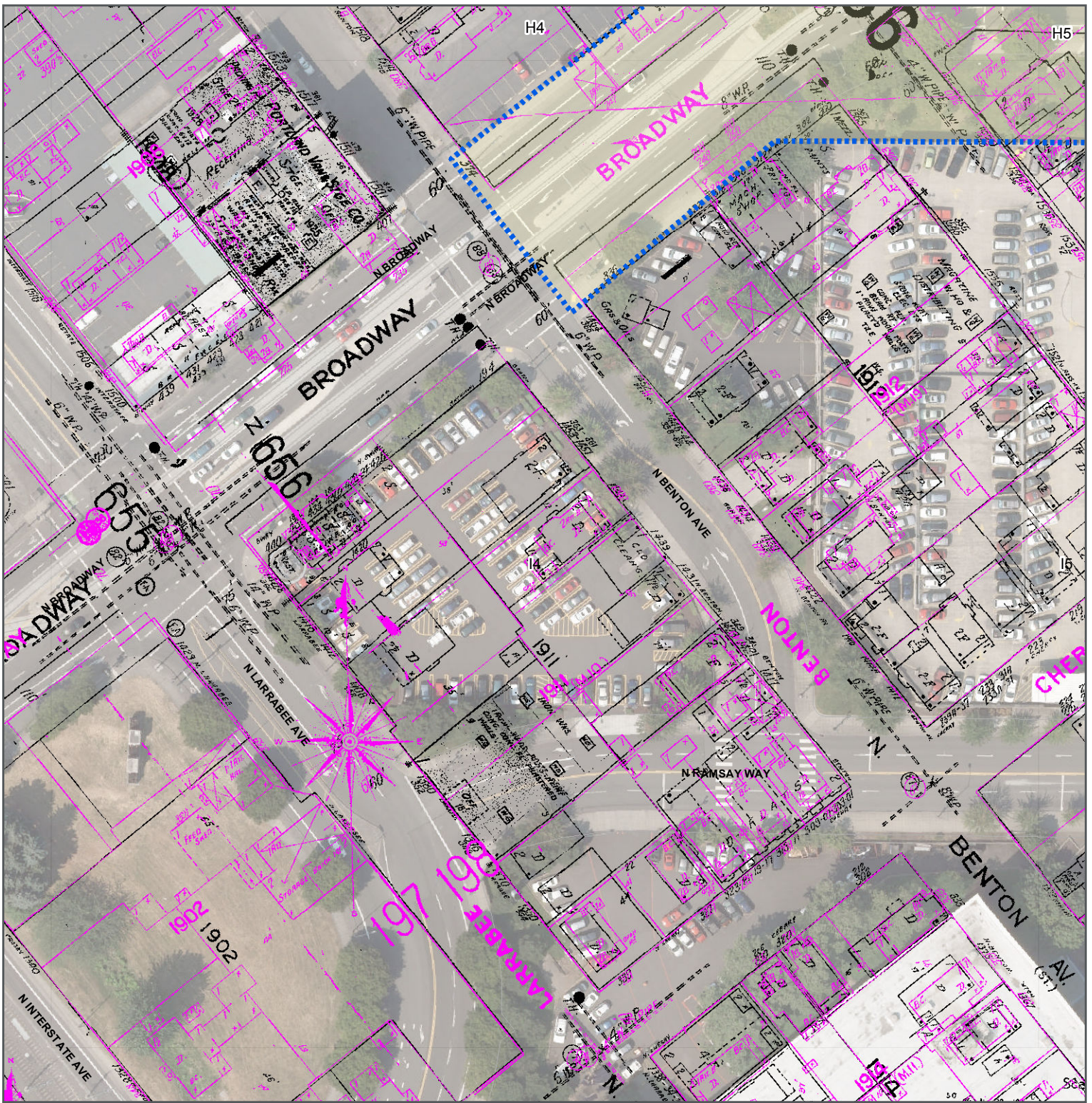
SANBORN FIRE INSURANCE MAPS
INSET MAP H7




**Oregon
Department
of Transportation**

0 25 50 100
0 5 10 20

Meters Feet

N




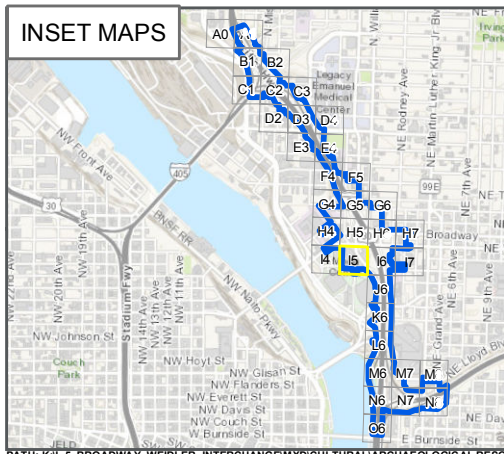
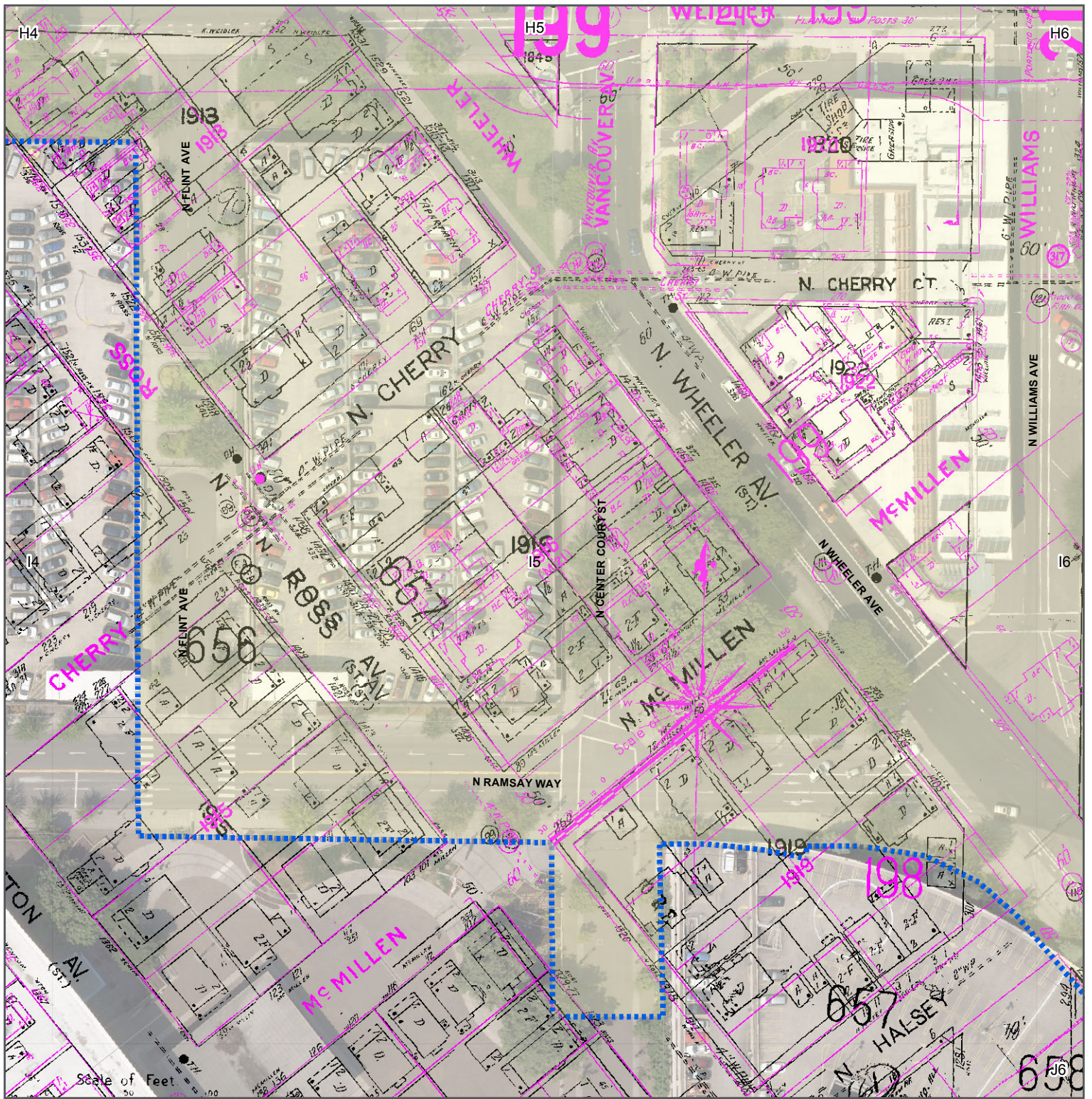
-  Project Area and Area of Potential Impact (API) for Archaeological Resources
-  1901 Sanborn Map Features
-  1924-1950 Sanborn Map Features

**I-5 ROSE QUARTER
IMPROVEMENT PROJECT:
ARCHAEOLOGICAL RESOURCES
TECHNICAL MEMORANDUM**
SANBORN FIRE INSURANCE MAPS
INSET MAP I4



DATA SOURCES: ESRI 2018; Sanborn Fire Insurance Maps 1901, 1924-1950.
FEBRUARY 2018






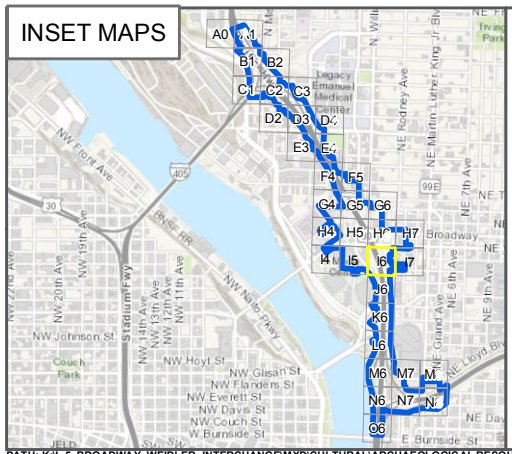
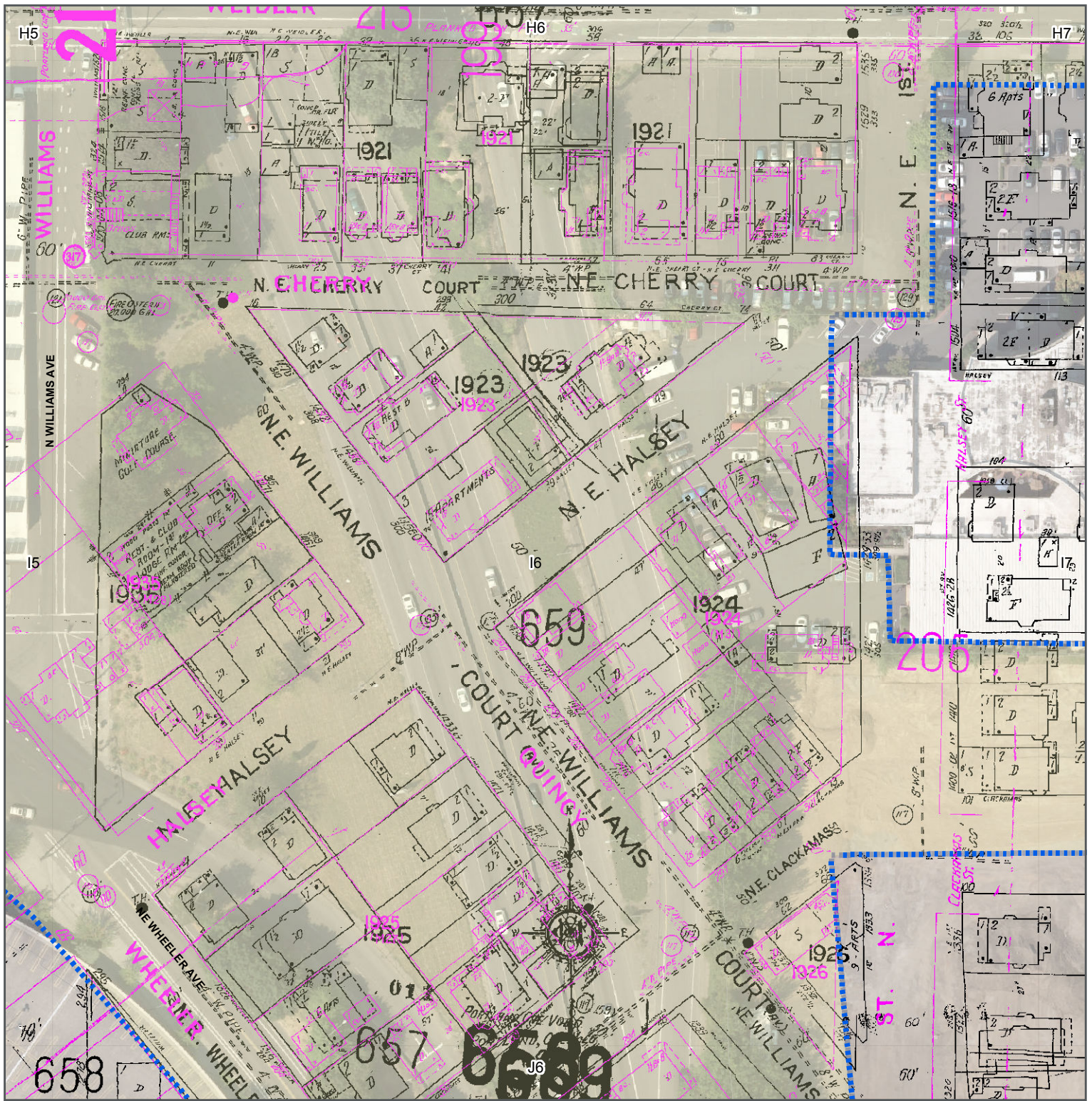
- Project Area and Area of Potential Impact (API) for Archaeological Resources
- 1901 Sanborn Map Features
- 1924-1950 Sanborn Map Features

**I-5 ROSE QUARTER
IMPROVEMENT PROJECT:
ARCHAEOLOGICAL RESOURCES
TECHNICAL MEMORANDUM**
SANBORN FIRE INSURANCE MAPS
INSET MAP I5



DATA SOURCES: ESRI 2018; Sanborn Fire Insurance Maps 1901, 1924-1950.
FEBRUARY 2018





Project Area and Area of Potential Impact (API) for Archaeological Resources


- - - - - Project Area and Area of Potential Impact (API) for Archaeological Resources
- 1901 Sanborn Map Features
- 1924-1950 Sanborn Map Features

DATA SOURCES: ESRI 2018; Sanborn Fire Insurance Maps 1901, 1924-1950.

FEBRUARY 2018

**I-5 ROSE QUARTER
IMPROVEMENT PROJECT:
ARCHAEOLOGICAL RESOURCES
TECHNICAL MEMORANDUM**


SANBORN FIRE INSURANCE MAPS
INSET MAP I6

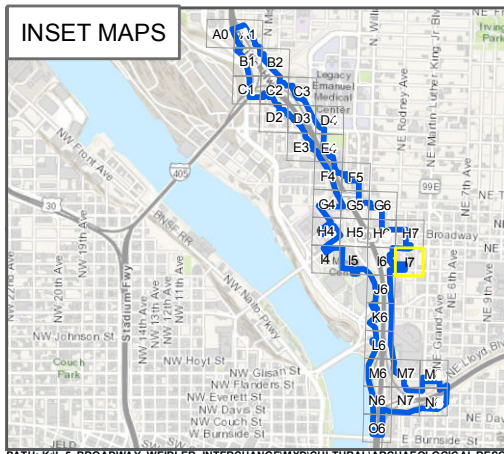
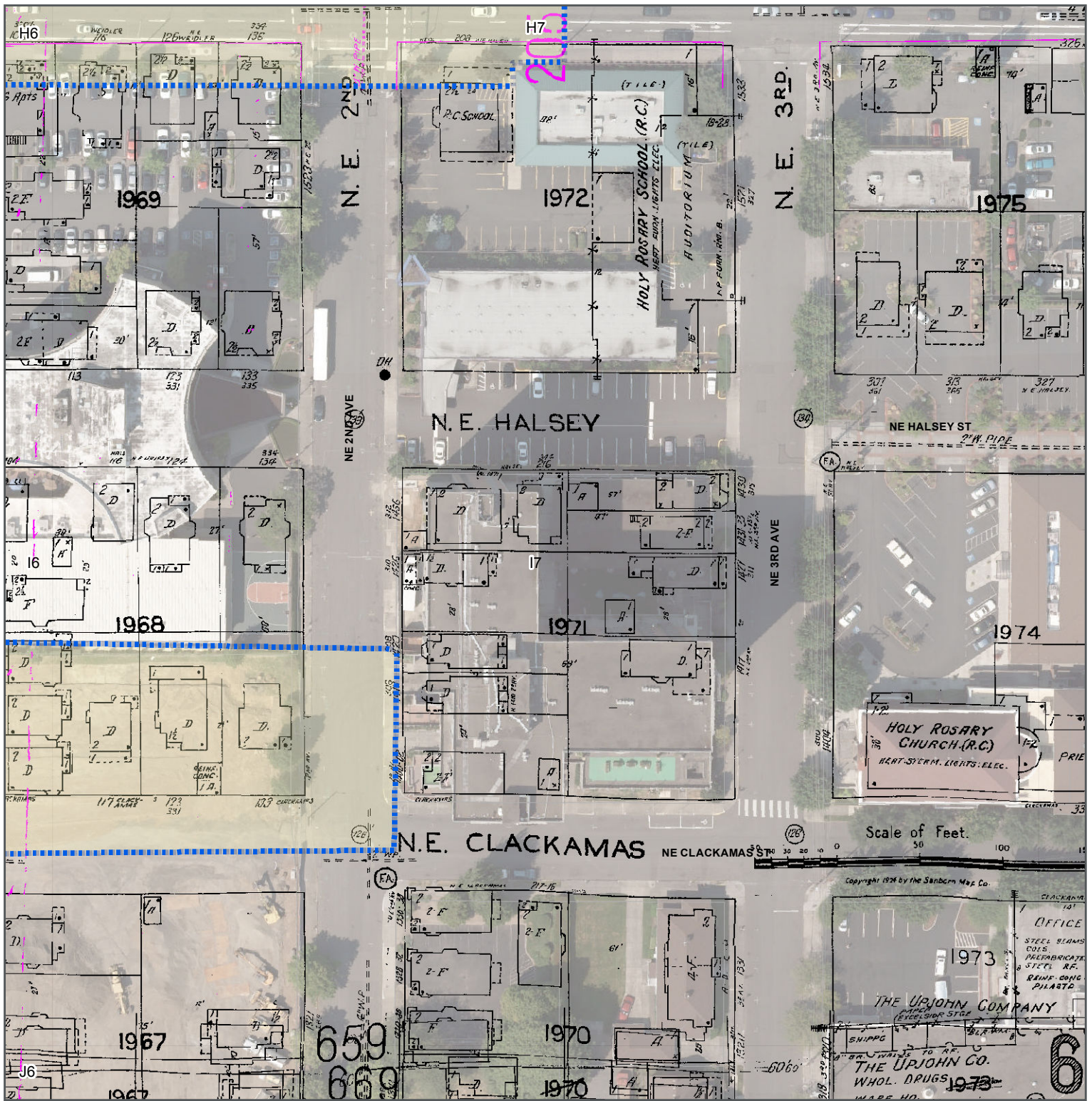


**Oregon
Department
of Transportation**

0 25 50 100
0 5 10 20

Meters Feet






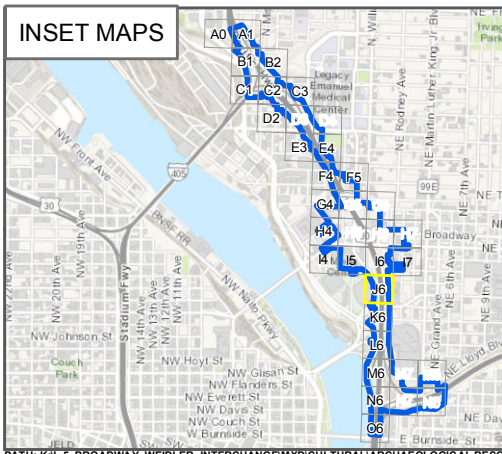
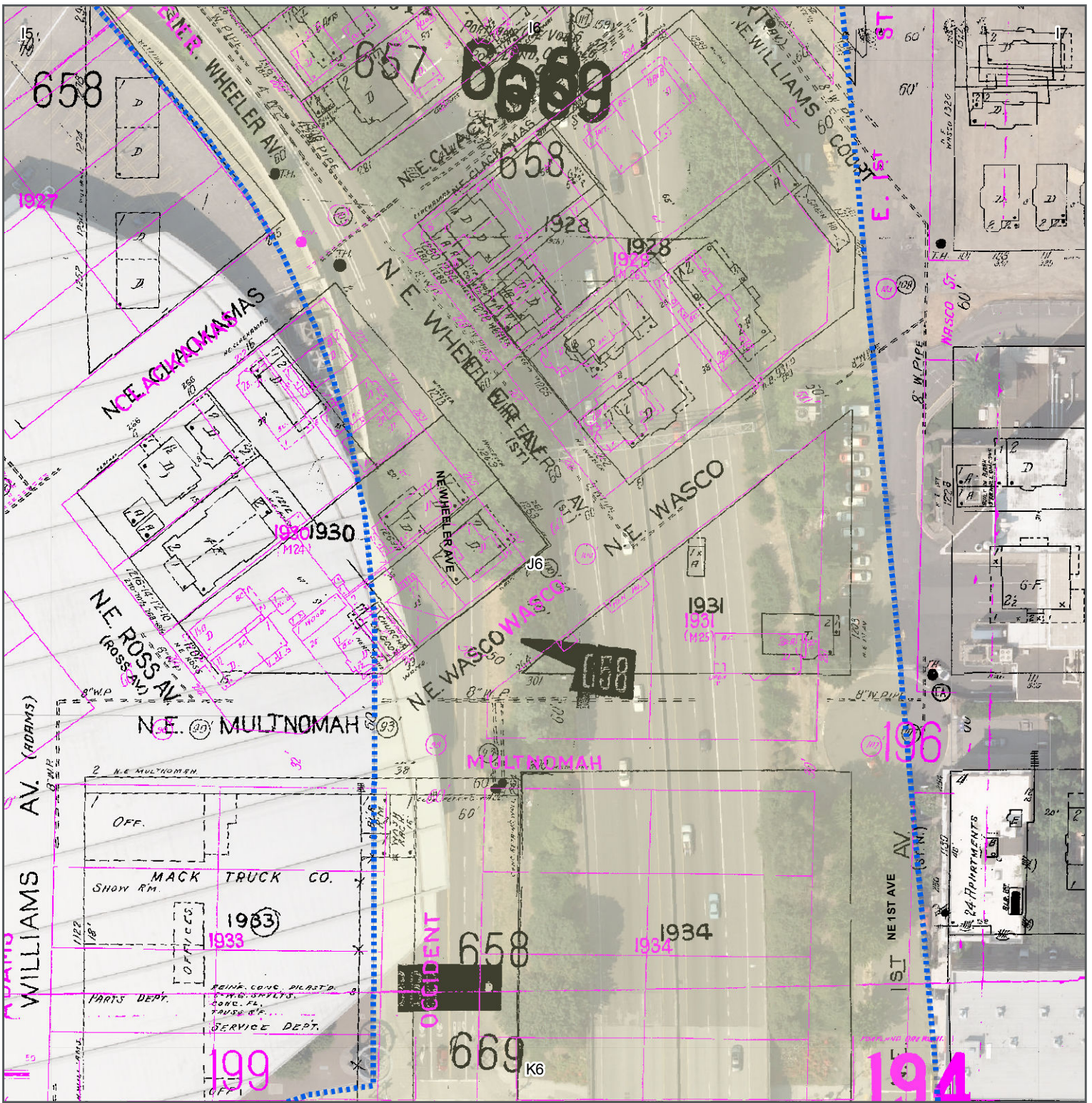
- - - - - Project Area and Area of Potential Impact (API) for Archaeological Resources
- - - - - 1901 Sanborn Map Features
- - - - - 1924-1950 Sanborn Map Features

**I-5 ROSE QUARTER
IMPROVEMENT PROJECT:
ARCHAEOLOGICAL RESOURCES
TECHNICAL MEMORANDUM**
SANBORN FIRE INSURANCE MAPS
INSET MAP I7



DATA SOURCES: ESRI 2018; Sanborn Fire Insurance Maps 1901, 1924-1950.
FEBRUARY 2018






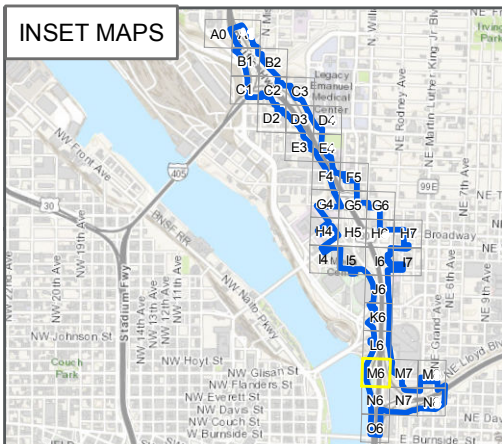
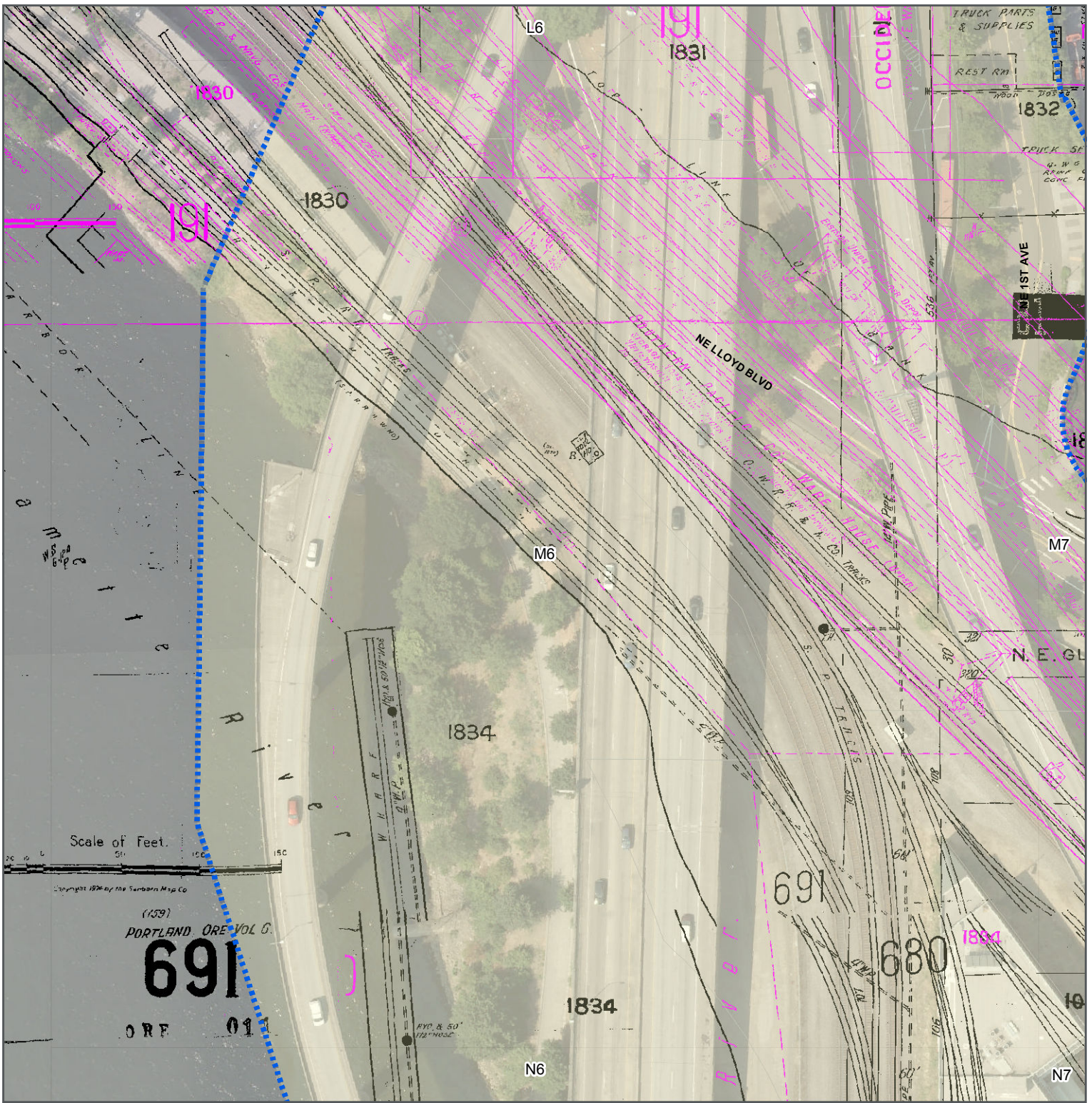
- Project Area and Area of Potential Impact (API) for Archaeological Resources
- 1901 Sanborn Map Features
- 1924-1950 Sanborn Map Features

I-5 ROSE QUARTER IMPROVEMENT PROJECT:
ARCHAEOLOGICAL RESOURCES TECHNICAL MEMORANDUM
 SANBORN FIRE INSURANCE MAPS
 INSET MAP J6



DATA SOURCES: ESRI 2018; Sanborn Fire Insurance Maps 1901, 1924-1950.
 FEBRUARY 2018





Project Area and Area of Potential Impact (API) for Archaeological Resources

- - - - - Project Area
- - - - - 1901 Sanborn Map Features
- - - - - 1924-1950 Sanborn Map Features

DATA SOURCES: ESRI 2018; Sanborn Fire Insurance Maps 1901, 1924-1950.

FEBRUARY 2018

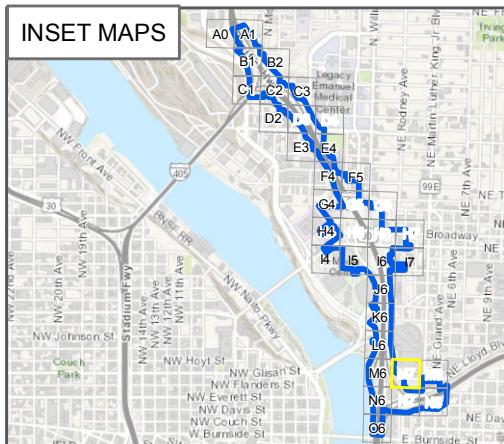
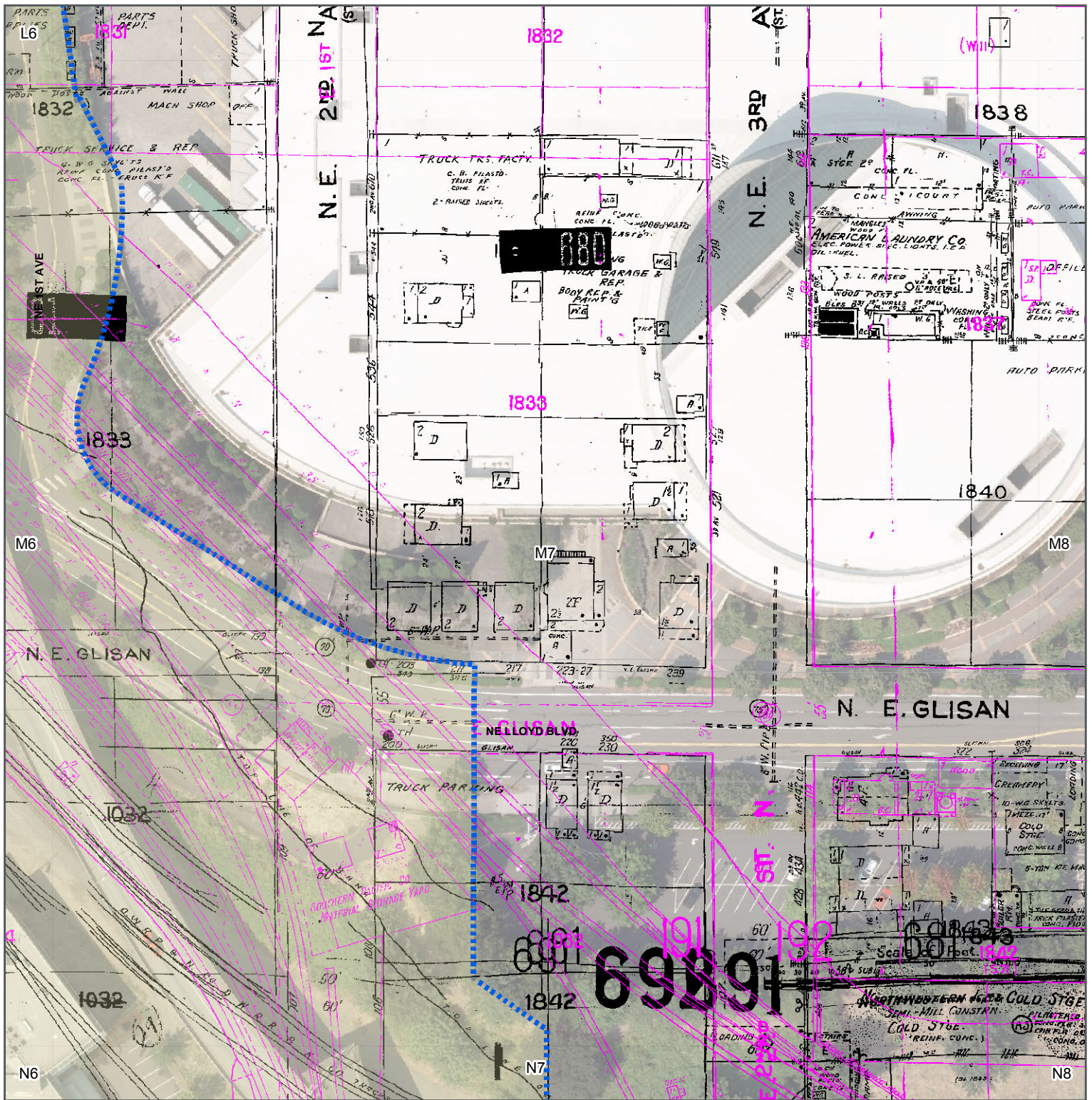
**I-5 ROSE QUARTER
IMPROVEMENT PROJECT:
ARCHAEOLOGICAL RESOURCES
TECHNICAL MEMORANDUM**

SANBORN FIRE INSURANCE MAPS
INSET MAP M6

**Oregon
Department
of Transportation**

0 25 50 100 Feet
0 5 10 20 Meters

N

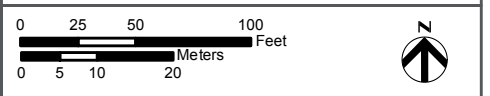


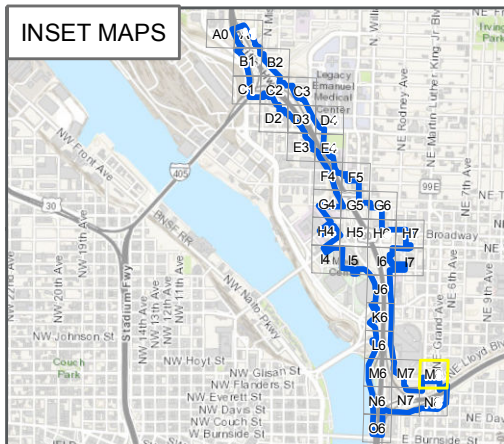
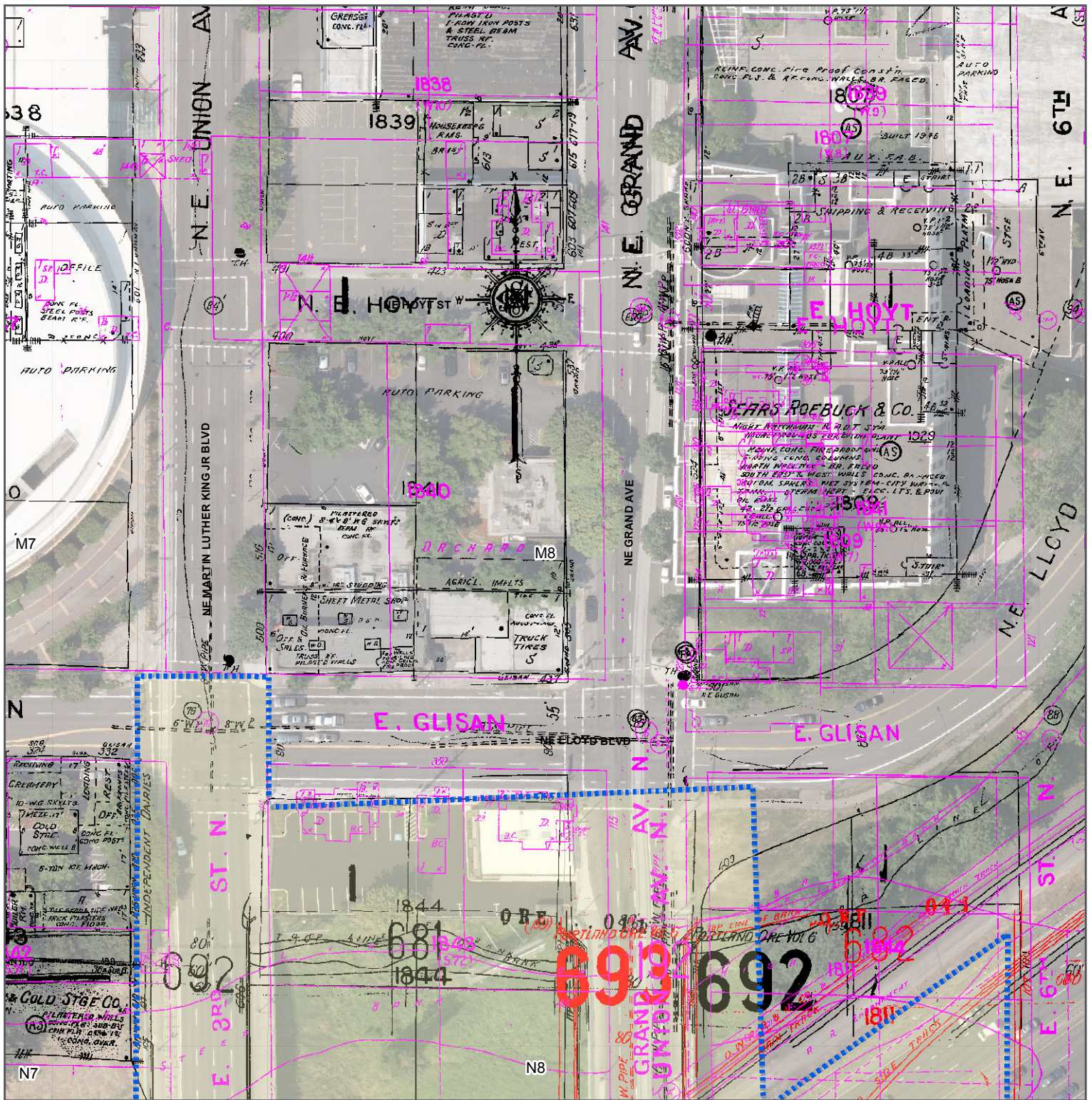
- Project Area and Area of Potential Impact (API) for Archaeological Resources
- 1901 Sanborn Map Features
- 1924-1950 Sanborn Map Features

I-5 ROSE QUARTER IMPROVEMENT PROJECT: ARCHAEOLOGICAL RESOURCES TECHNICAL MEMORANDUM
 SANBORN FIRE INSURANCE MAPS
 INSET MAP M7



DATA SOURCES: ESRI 2018; Sanborn Fire Insurance Maps 1901, 1924-1950.
 FEBRUARY 2018



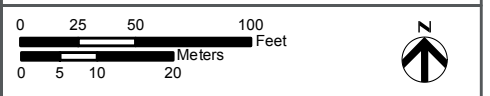


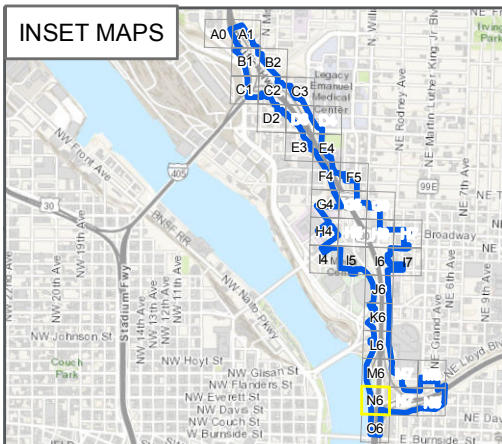
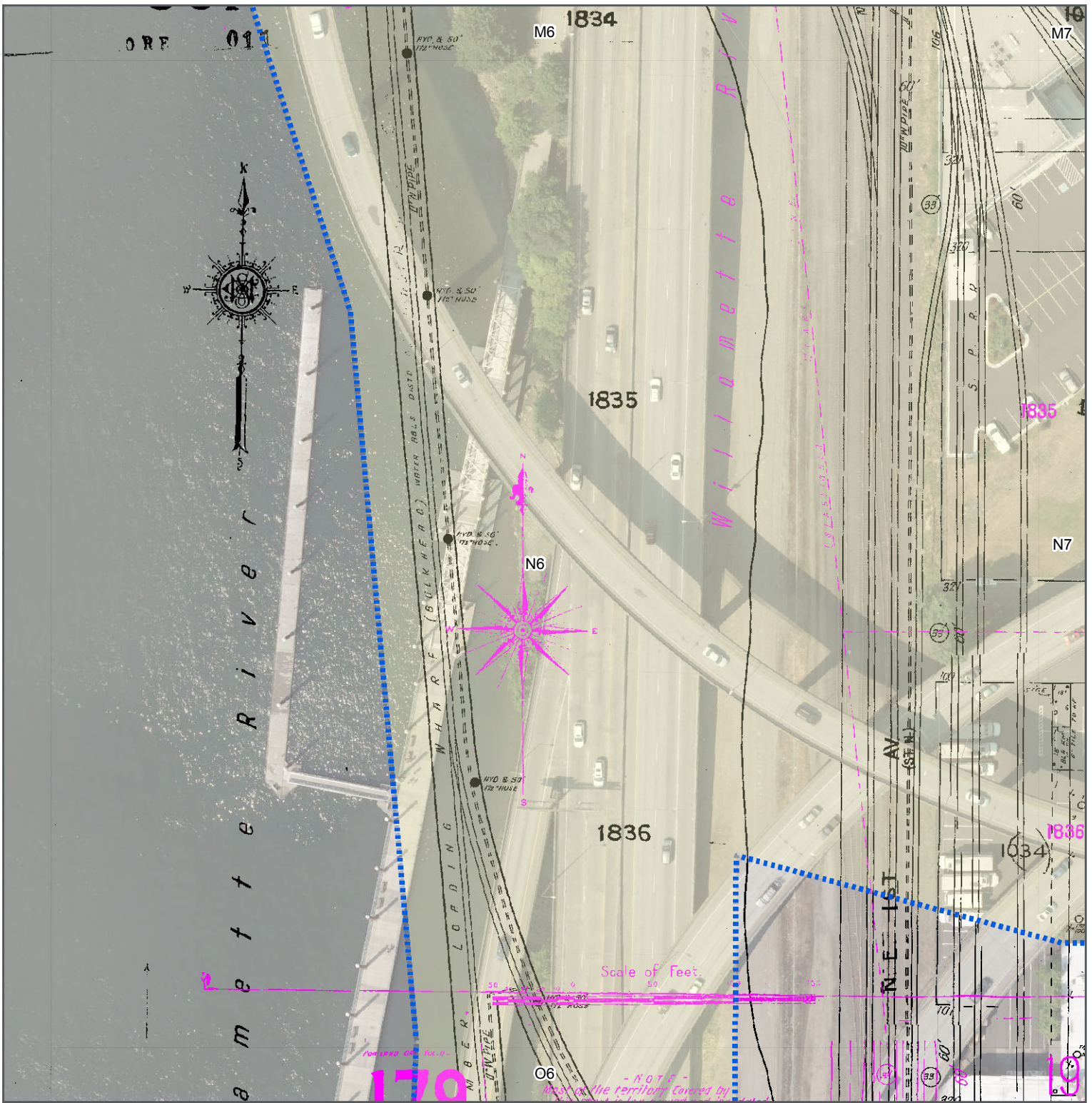
- - - - - Project Area and Area of Potential Impact (API) for Archaeological Resources
- 1901 Sanborn Map Features
- 1924-1950 Sanborn Map Features

**I-5 ROSE QUARTER
IMPROVEMENT PROJECT:
ARCHAEOLOGICAL RESOURCES
TECHNICAL MEMORANDUM
SANBORN FIRE INSURANCE MAPS
INSET MAP M8**



DATA SOURCES: ESRI 2018; Sanborn Fire Insurance Maps 1901, 1924-1950.
FEBRUARY 2018





Project Area and Area of Potential Impact (API) for Archaeological Resources

- 1901 Sanborn Map Features
- 1924-1950 Sanborn Map Features

I-5 ROSE QUARTER IMPROVEMENT PROJECT: ARCHAEOLOGICAL RESOURCES TECHNICAL MEMORANDUM

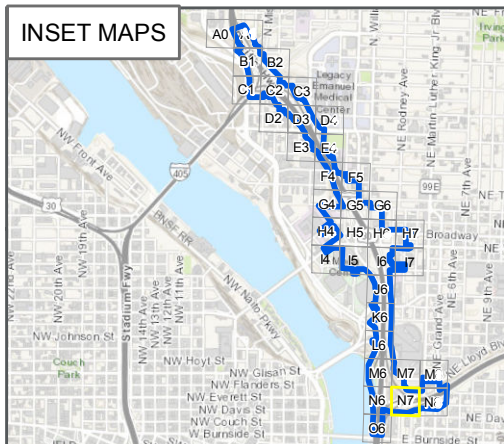
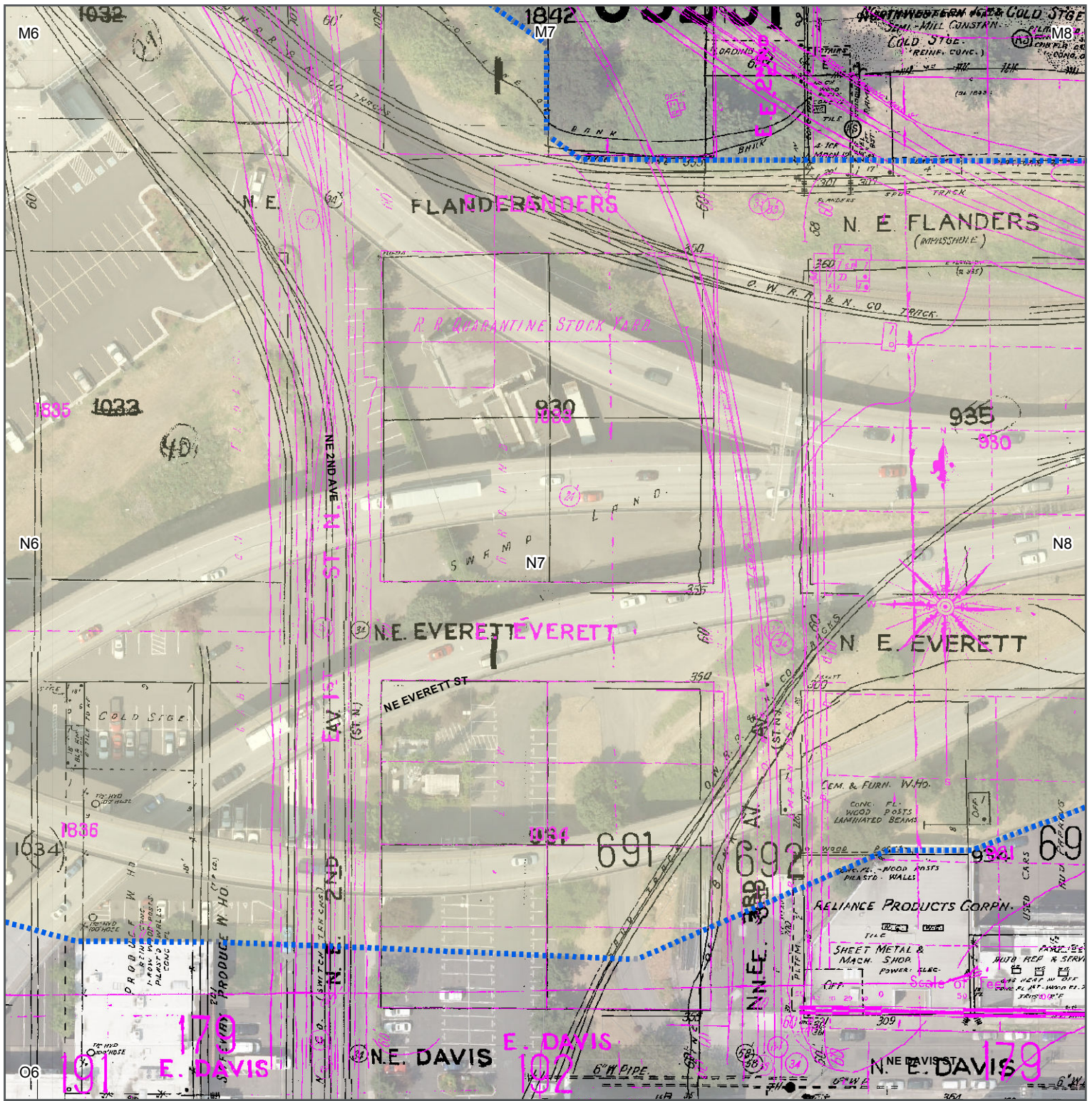
SANBORN FIRE INSURANCE MAPS INSET MAP N6

0 25 50 100 Feet

0 5 10 20 Meters

DATA SOURCES: ESRI 2018; Sanborn Fire Insurance Maps 1901, 1924-1950.

FEBRUARY 2018

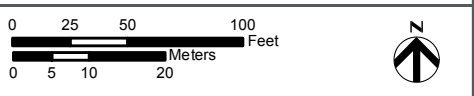


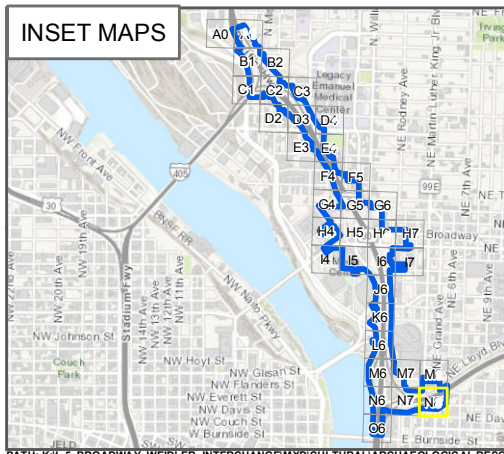
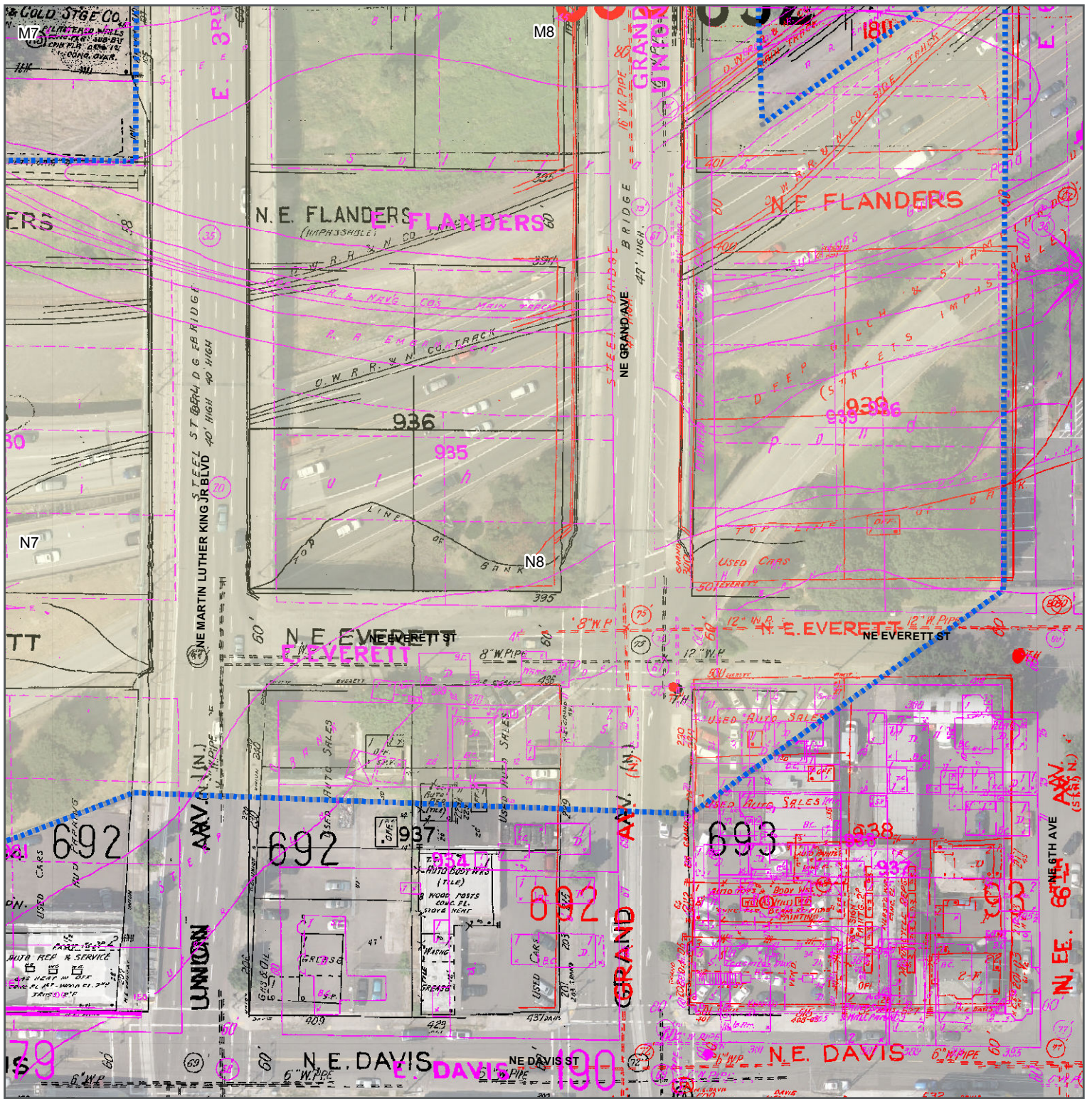
- - - - - Project Area and Area of Potential Impact (API) for Archaeological Resources
- — — — — 1901 Sanborn Map Features
- — — — — 1924-1950 Sanborn Map Features

**I-5 ROSE QUARTER
IMPROVEMENT PROJECT:
ARCHAEOLOGICAL RESOURCES
TECHNICAL MEMORANDUM
SANBORN FIRE INSURANCE MAPS
INSET MAP N7**



DATA SOURCES: ESRI 2018; Sanborn Fire Insurance Maps 1901, 1924-1950.
FEBRUARY 2018





- - - - - Project Area and Area of Potential Impact (API) for Archaeological Resources
- 1901 Sanborn Map Features
- 1924-1950 Sanborn Map Features

**I-5 ROSE QUARTER
IMPROVEMENT PROJECT:
ARCHAEOLOGICAL RESOURCES
TECHNICAL MEMORANDUM**
SANBORN FIRE INSURANCE MAPS
INSET MAP N8



DATA SOURCES: ESRI 2018; Sanborn Fire Insurance Maps 1901, 1924-1950.
FEBRUARY 2018

