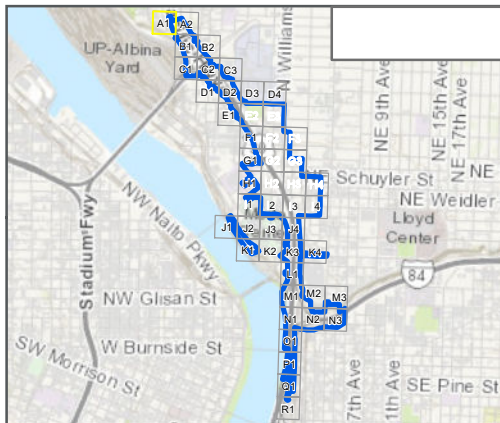
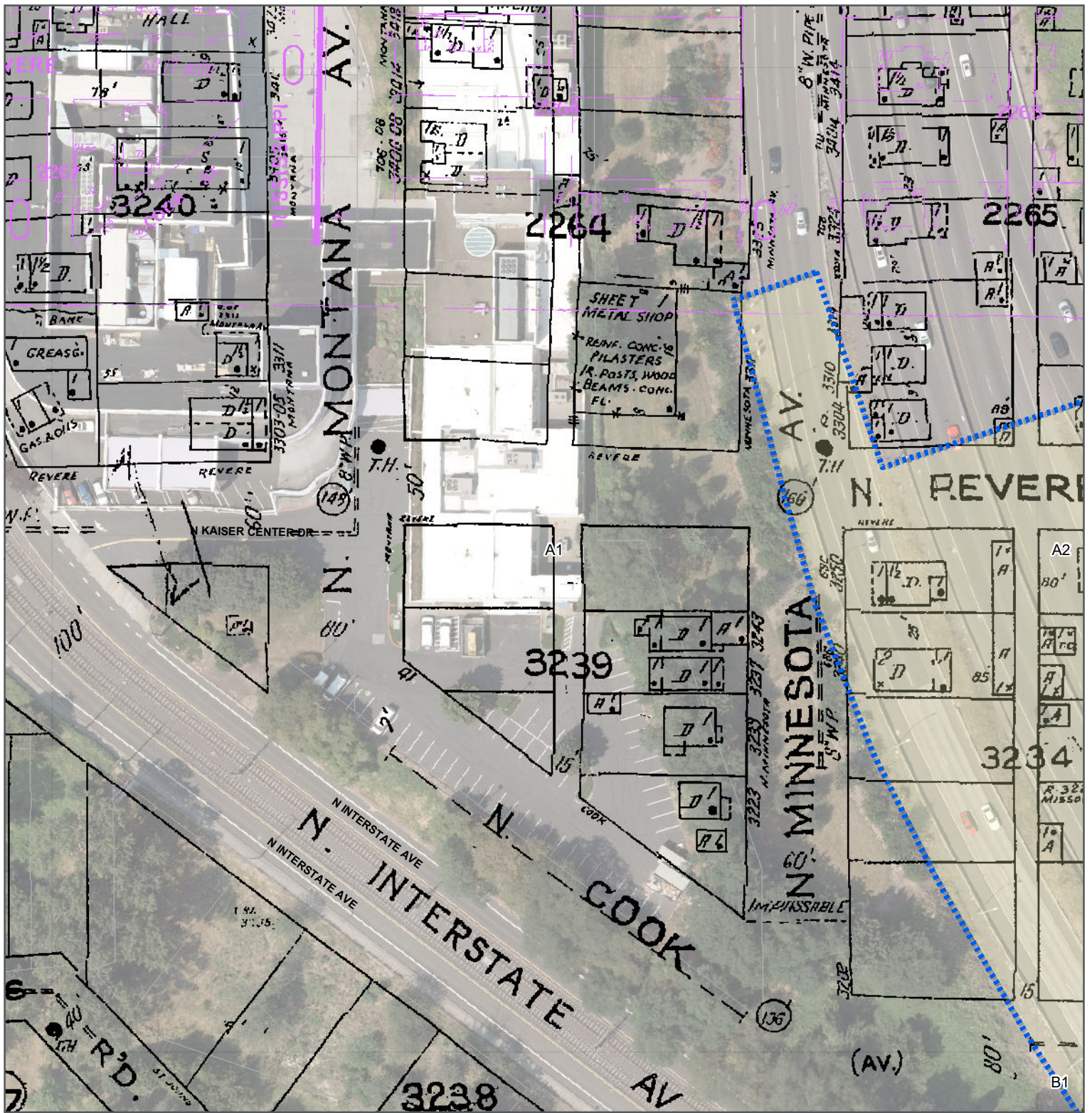
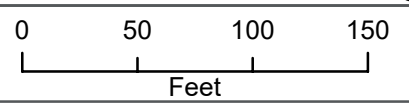
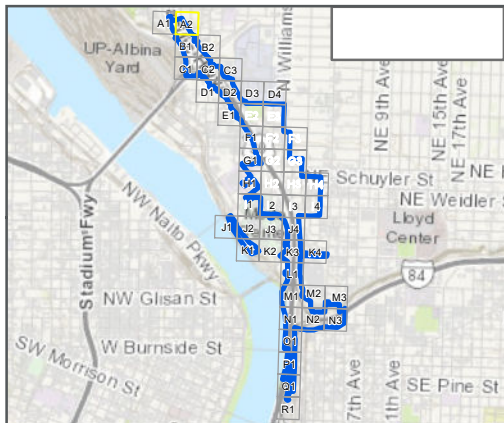
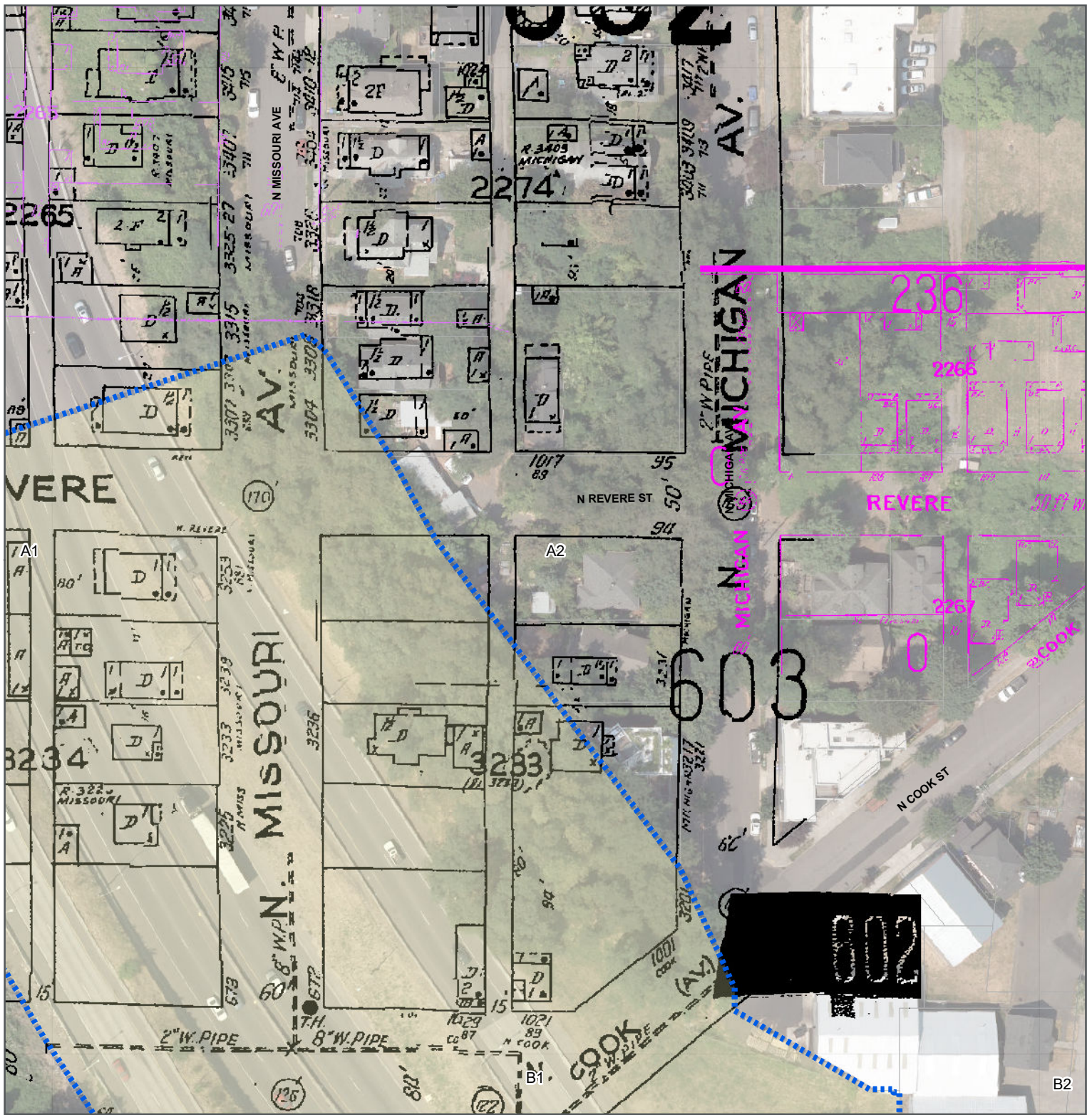

1 Appendix A [Sanborn Fire Insurance Maps]






- Project Area and Area of Potential Impact (API) for Archaeological Resources
- 1901 Sanborn Map Features
- 1924-1950 Sanborn Map Features

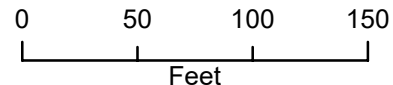
I-5 ROSE QUARTER IMPROVEMENT PROJECT
SANBORN FIRE INSURANCE MAPS

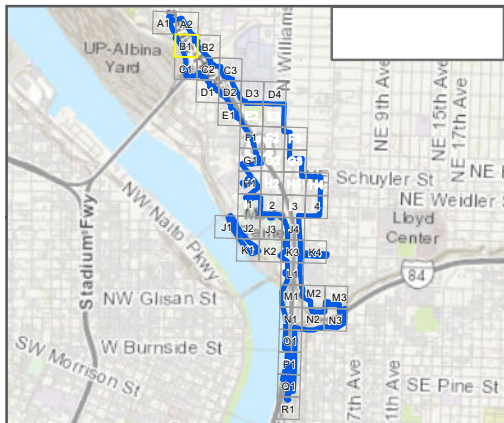
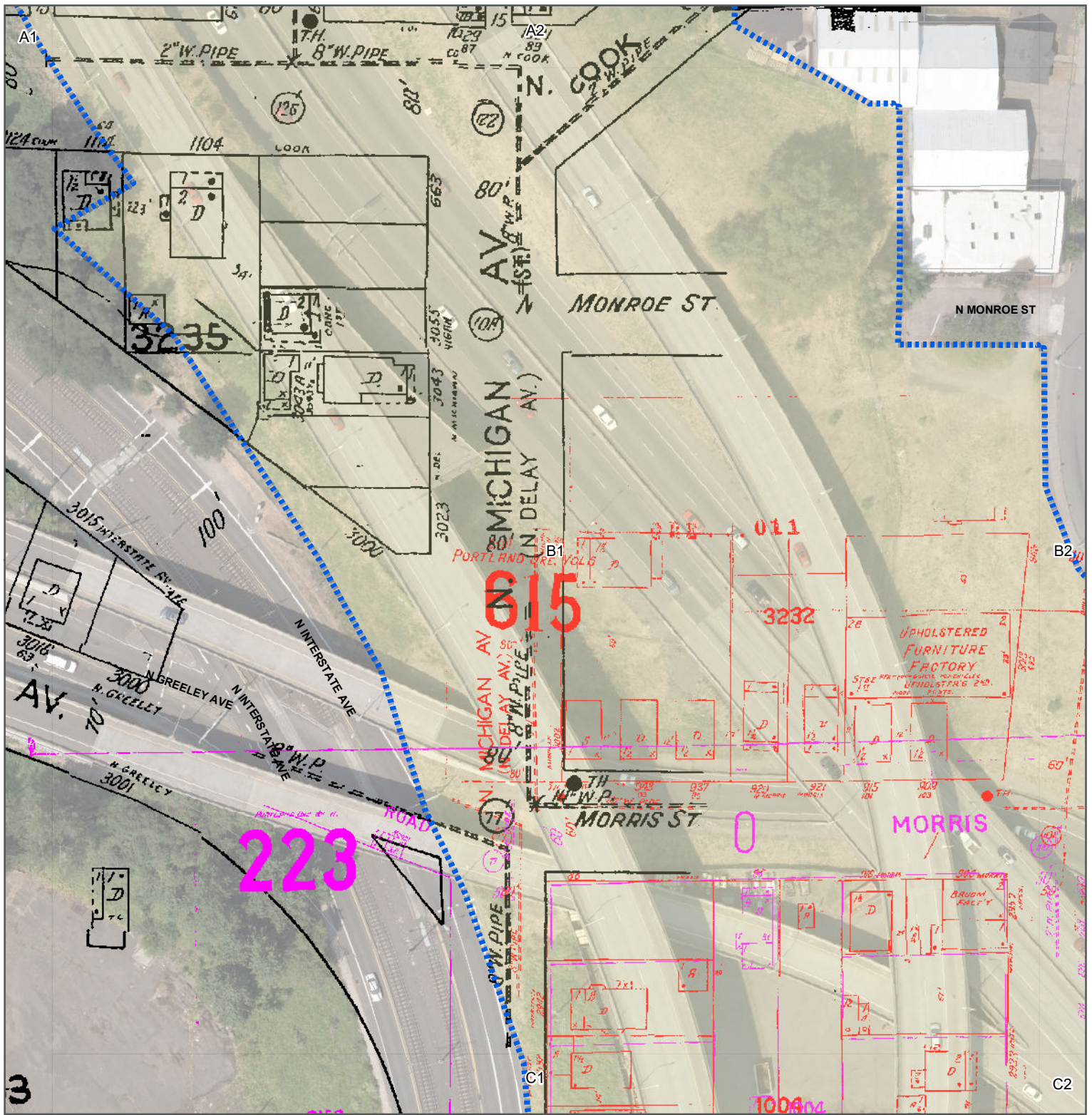




-  Project Area and Area of Potential Impact (API) for Archaeological Resources
-  1901 Sanborn Map Features
-  1924-1950 Sanborn Map Features

I-5 ROSE QUARTER IMPROVEMENT PROJECT
SANBORN FIRE INSURANCE MAPS








Project Area and Area of Potential Impact (API) for Archaeological Resources

- - - - Project Area and Area of Potential Impact (API) for Archaeological Resources
- - - - 1901 Sanborn Map Features
- - - - 1924-1950 Sanborn Map Features

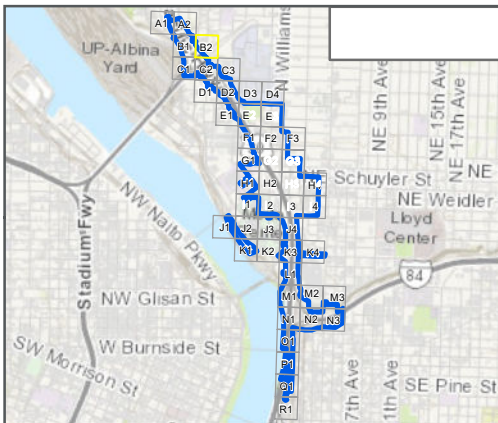
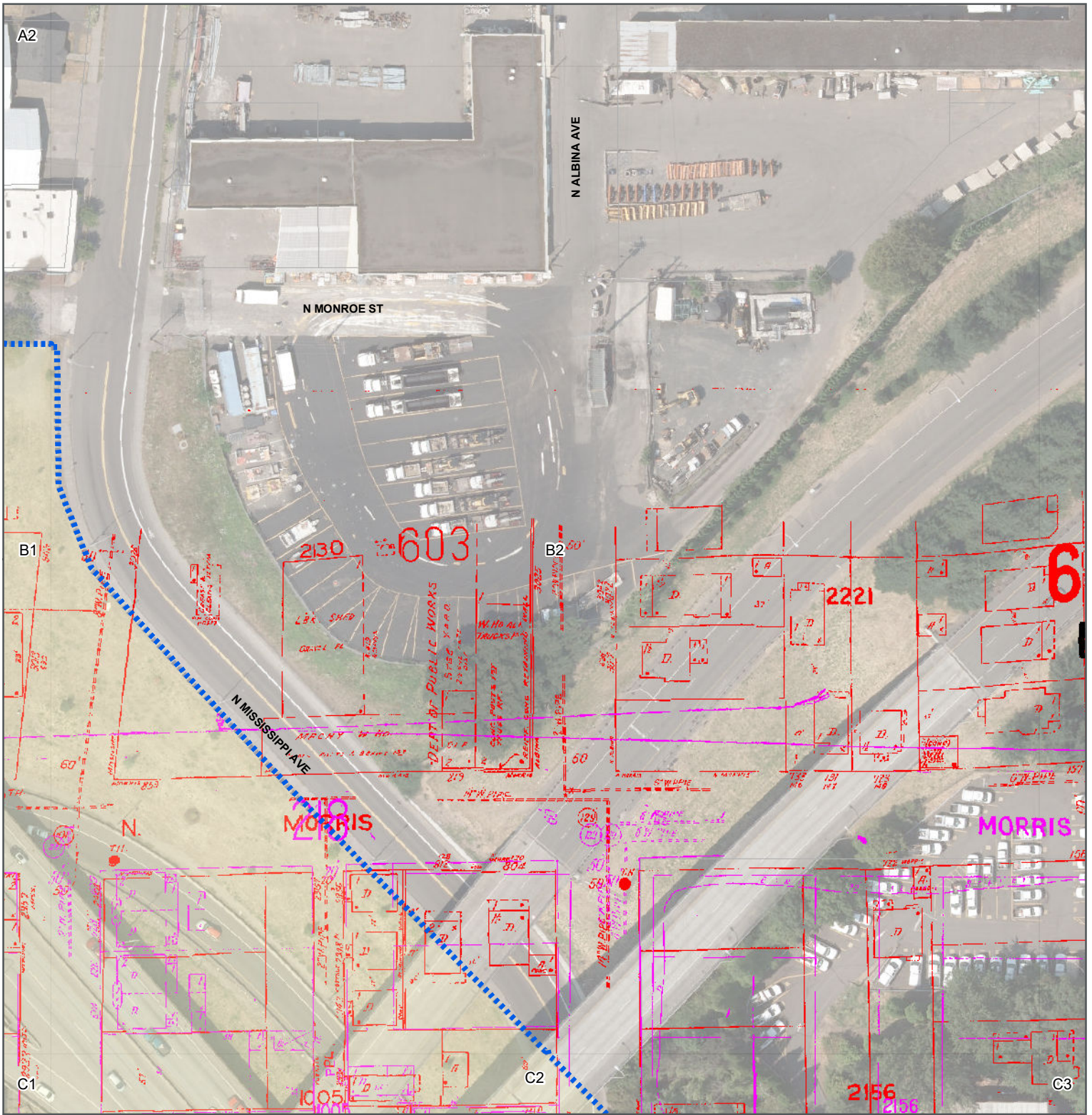
I-5 ROSE QUARTER IMPROVEMENT PROJECT

SANBORN FIRE INSURANCE MAPS

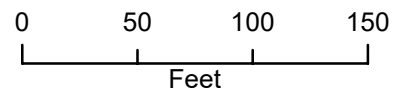


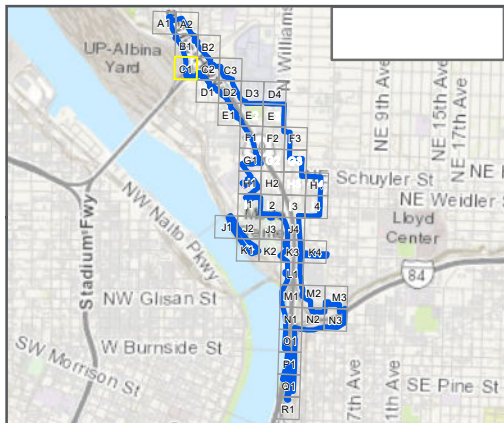
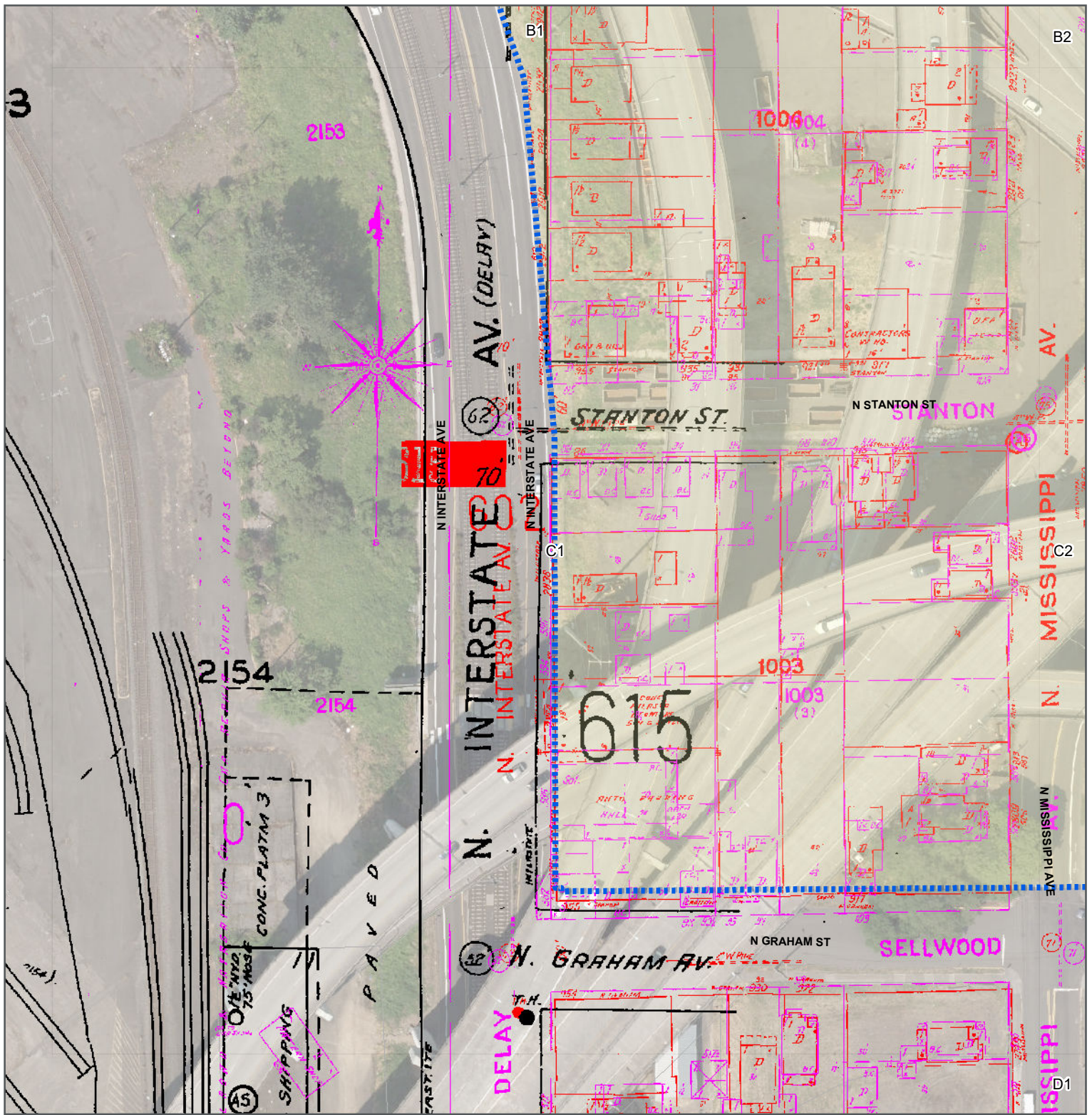
0 50 100 150
Feet



- Project Area and Area of Potential Impact (API) for Archaeological Resources
- - - 1901 Sanborn Map Features
 - - - 1924-1950 Sanborn Map Features

I-5 ROSE QUARTER IMPROVEMENT PROJECT SANBORN FIRE INSURANCE MAPS



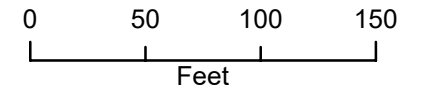


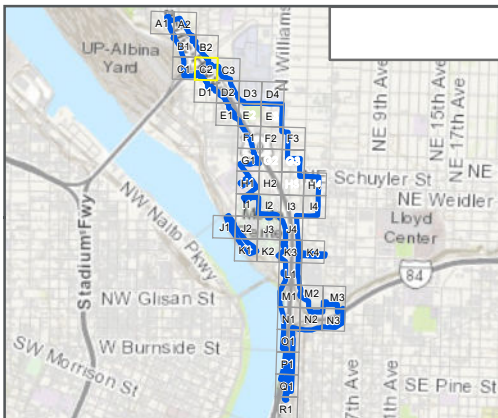
Project Area and Area of Potential Impact (API) for Archaeological Resources




- 1901 Sanborn Map Features
- 1924-1950 Sanborn Map Features

I-5 ROSE QUARTER IMPROVEMENT PROJECT


SANBORN FIRE INSURANCE MAPS






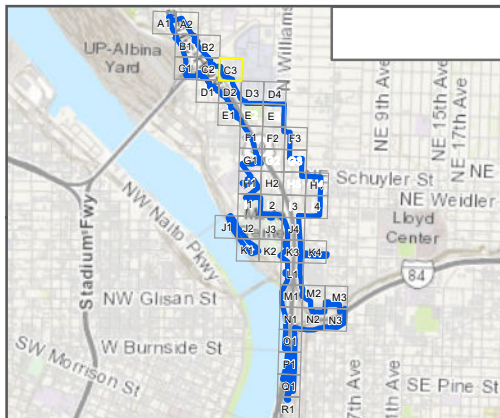
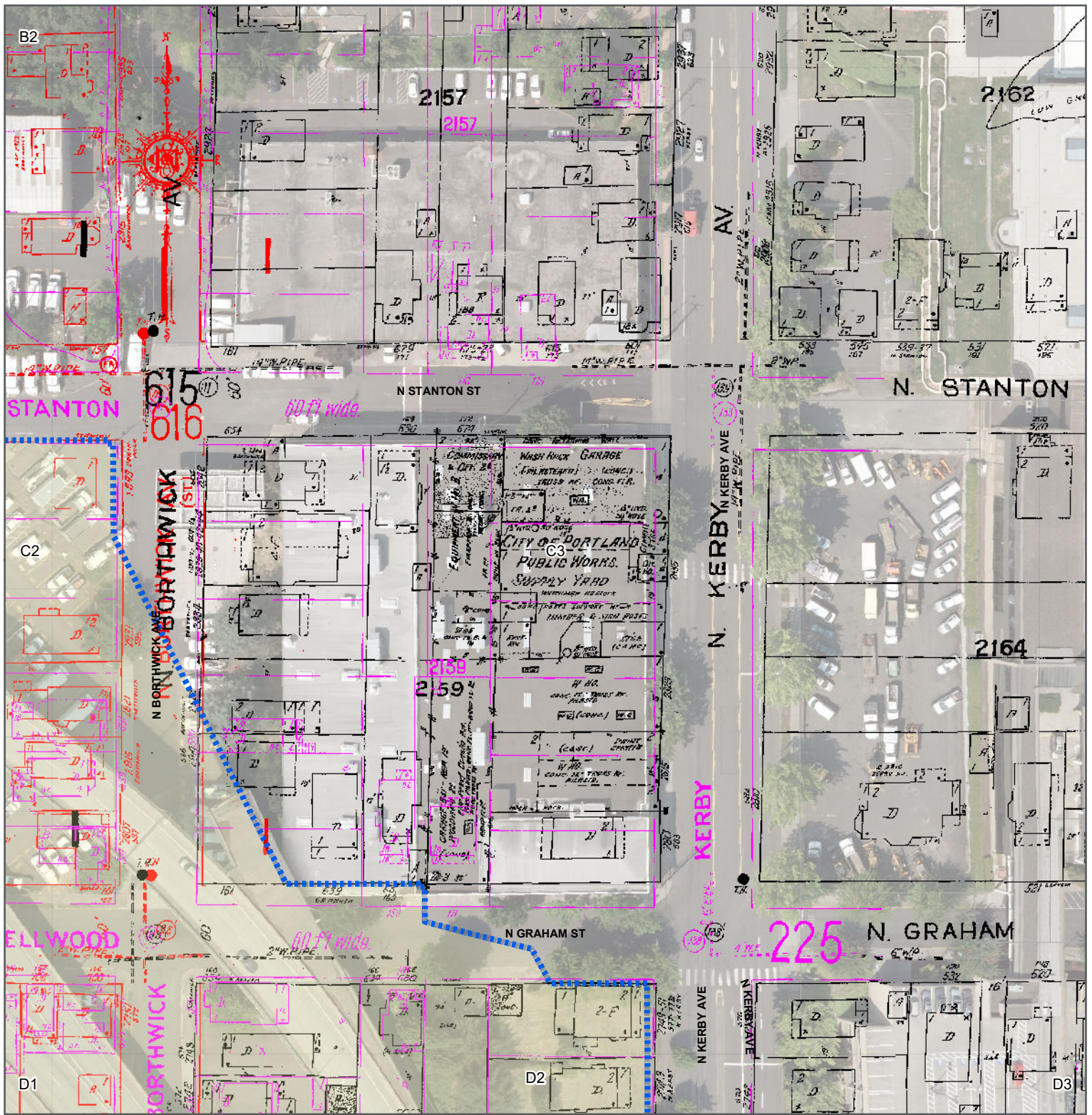
 Project Area and Area of Potential Impact (API) for Archaeological Resources
 1901 Sanborn Map Features
 1924-1950 Sanborn Map Features

**I-5 ROSE QUARTER
 IMPROVEMENT PROJECT**
**SANBORN FIRE
 INSURANCE MAPS**





0 50 100 150
 Feet

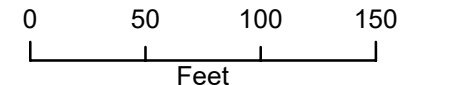


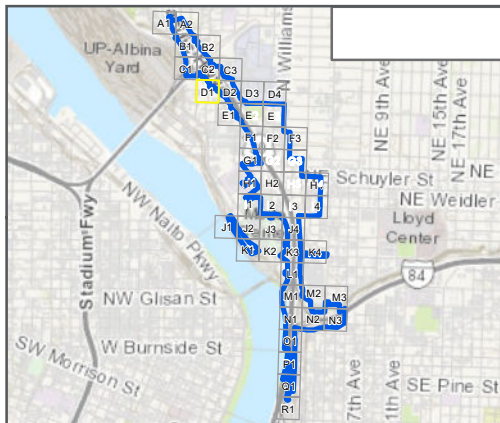
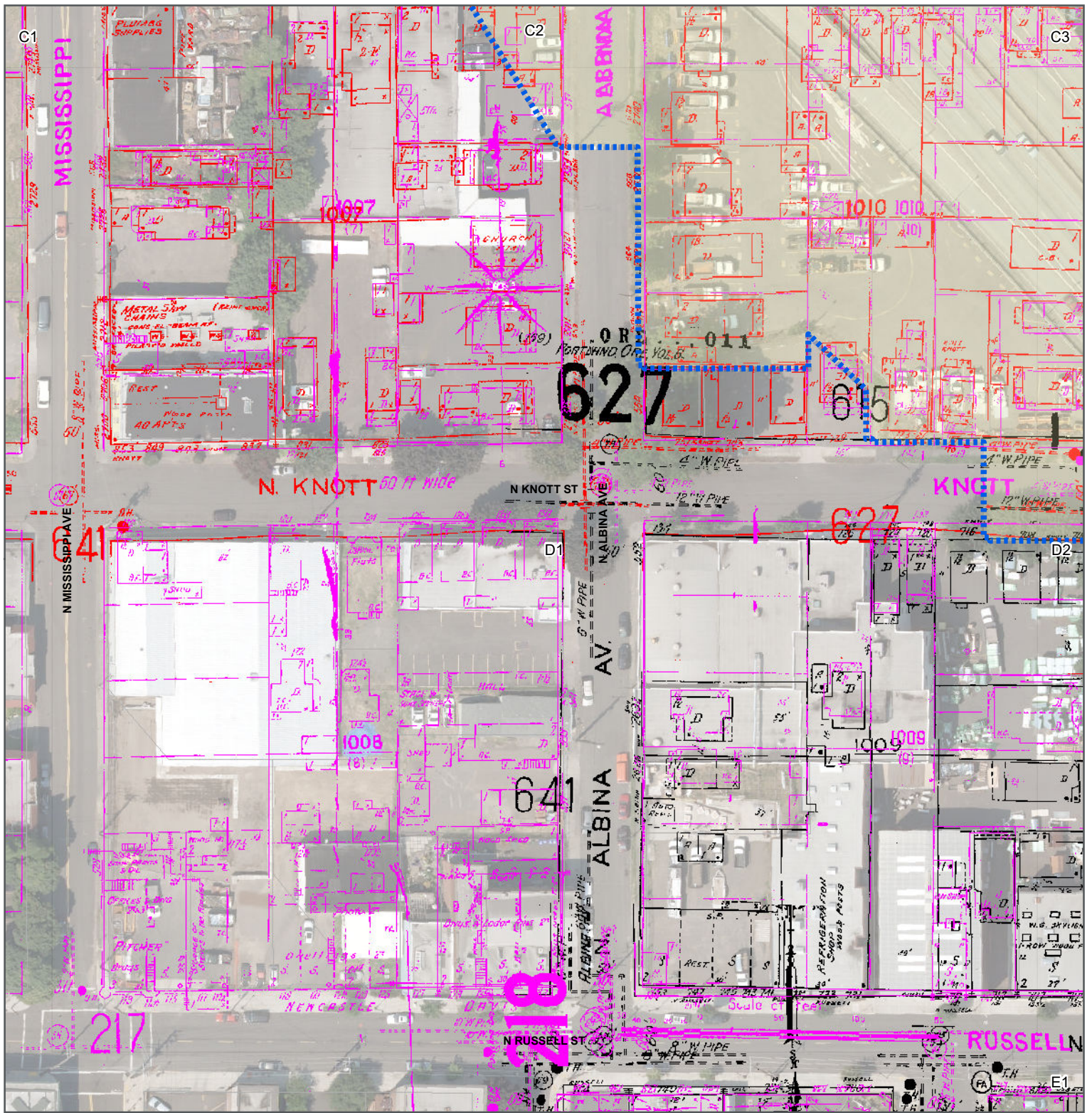
Project Area and Area of Potential Impact (API) for Archaeological Resources

- 1901 Sanborn Map Features
- 1924-1950 Sanborn Map Features

I-5 ROSE QUARTER IMPROVEMENT PROJECT

SANBORN FIRE INSURANCE MAPS



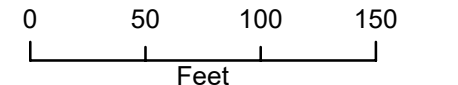


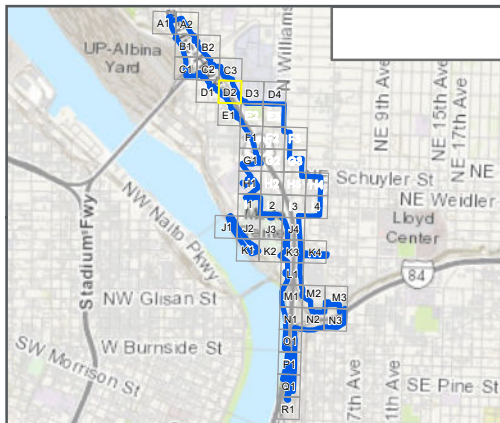
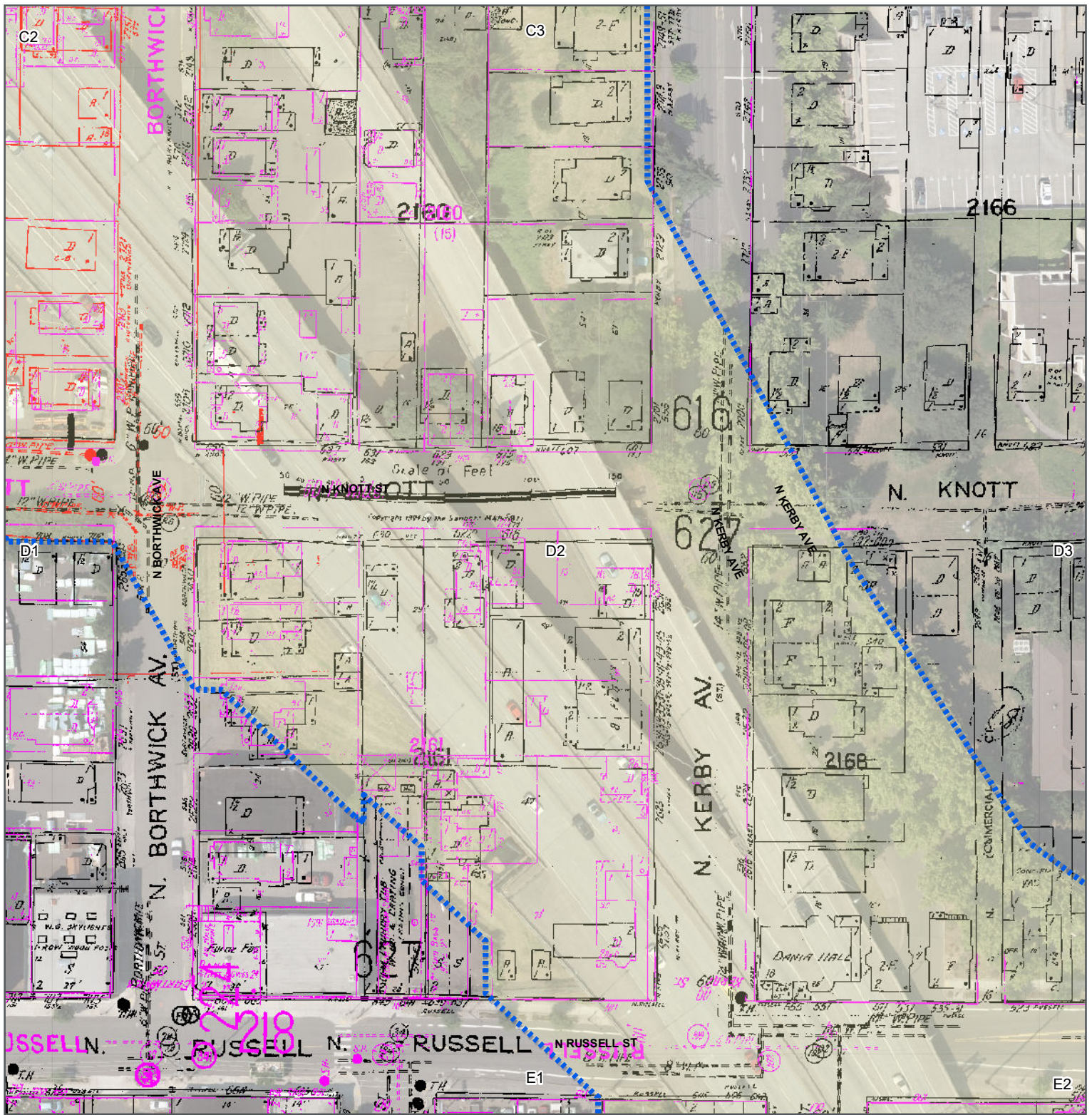
Project Area and Area of Potential Impact (API) for Archaeological Resources

- - - - API
- 1901 Sanborn Map Features
- 1924-1950 Sanborn Map Features

I-5 ROSE QUARTER IMPROVEMENT PROJECT

SANBORN FIRE INSURANCE MAPS

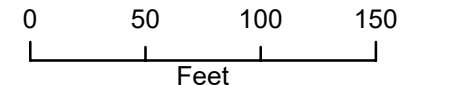


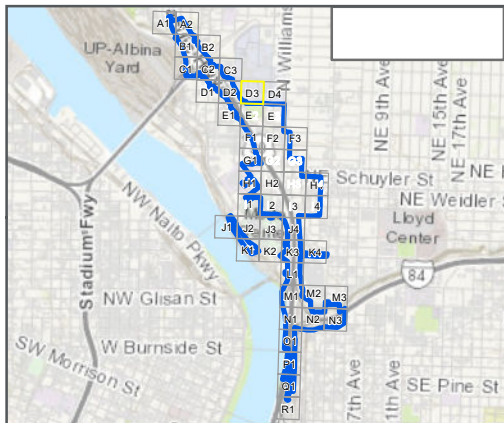
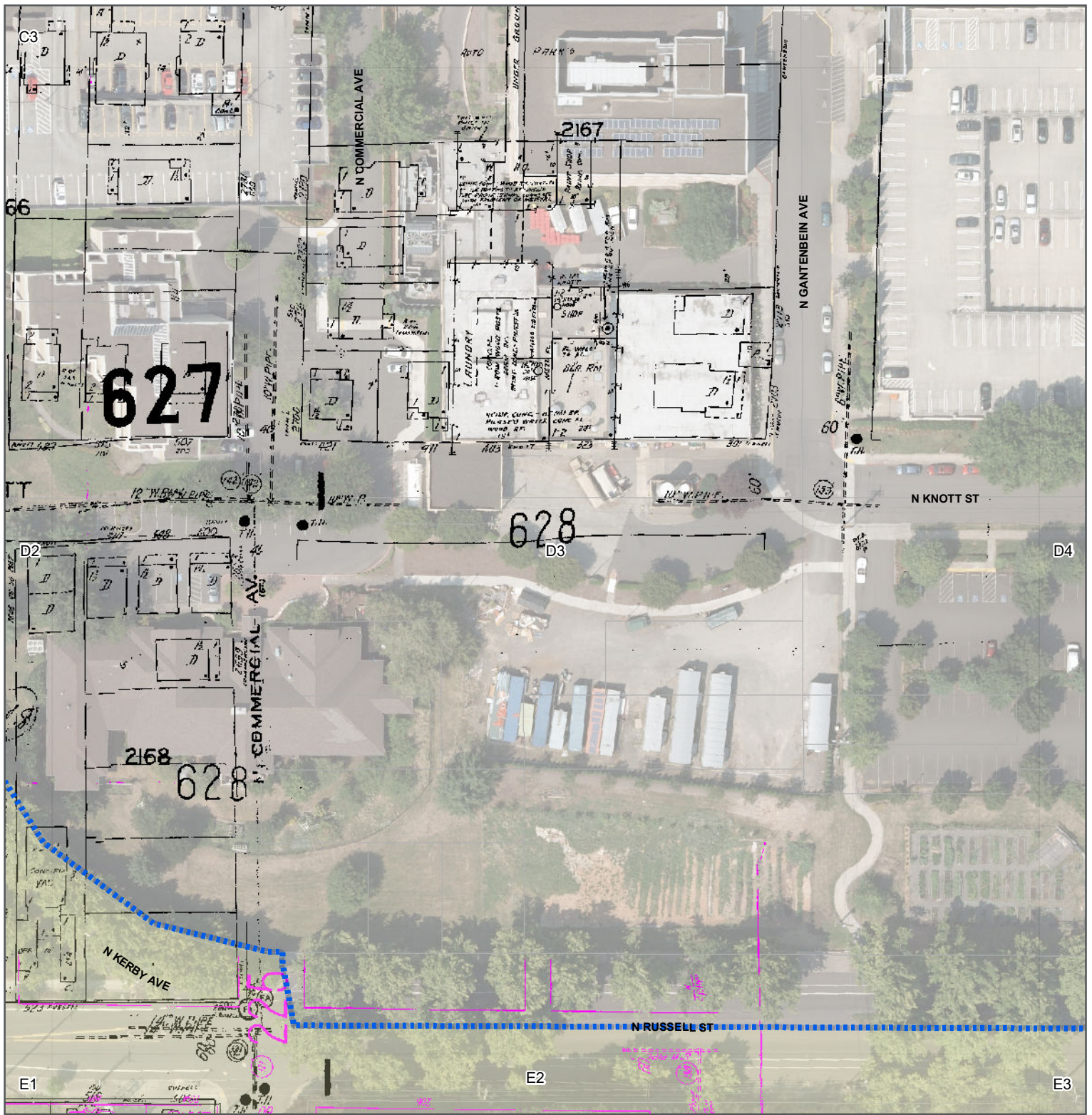


- Project Area and Area of Potential Impact (API) for Archaeological Resources
- 1901 Sanborn Map Features
- 1924-1950 Sanborn Map Features

I-5 ROSE QUARTER IMPROVEMENT PROJECT

SANBORN FIRE INSURANCE MAPS



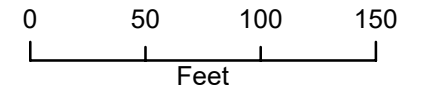


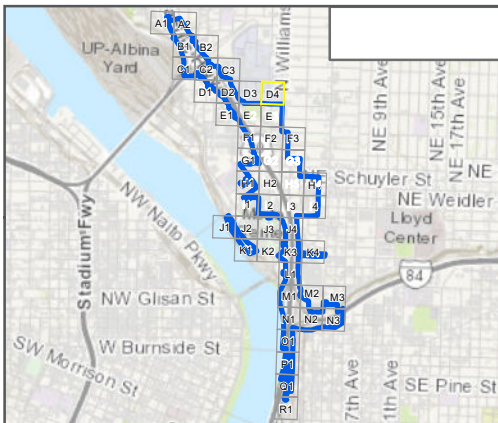
Project Area and Area of Potential Impact (API) for Archaeological Resources

- - - - 1901 Sanborn Map Features
- 1924-1950 Sanborn Map Features

I-5 ROSE QUARTER IMPROVEMENT PROJECT

SANBORN FIRE INSURANCE MAPS



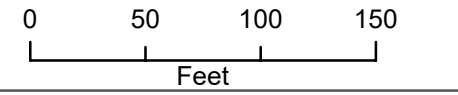


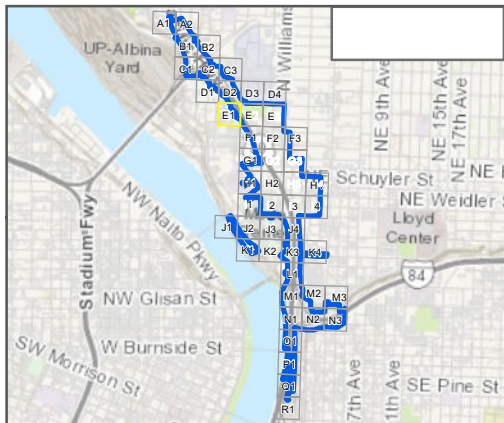
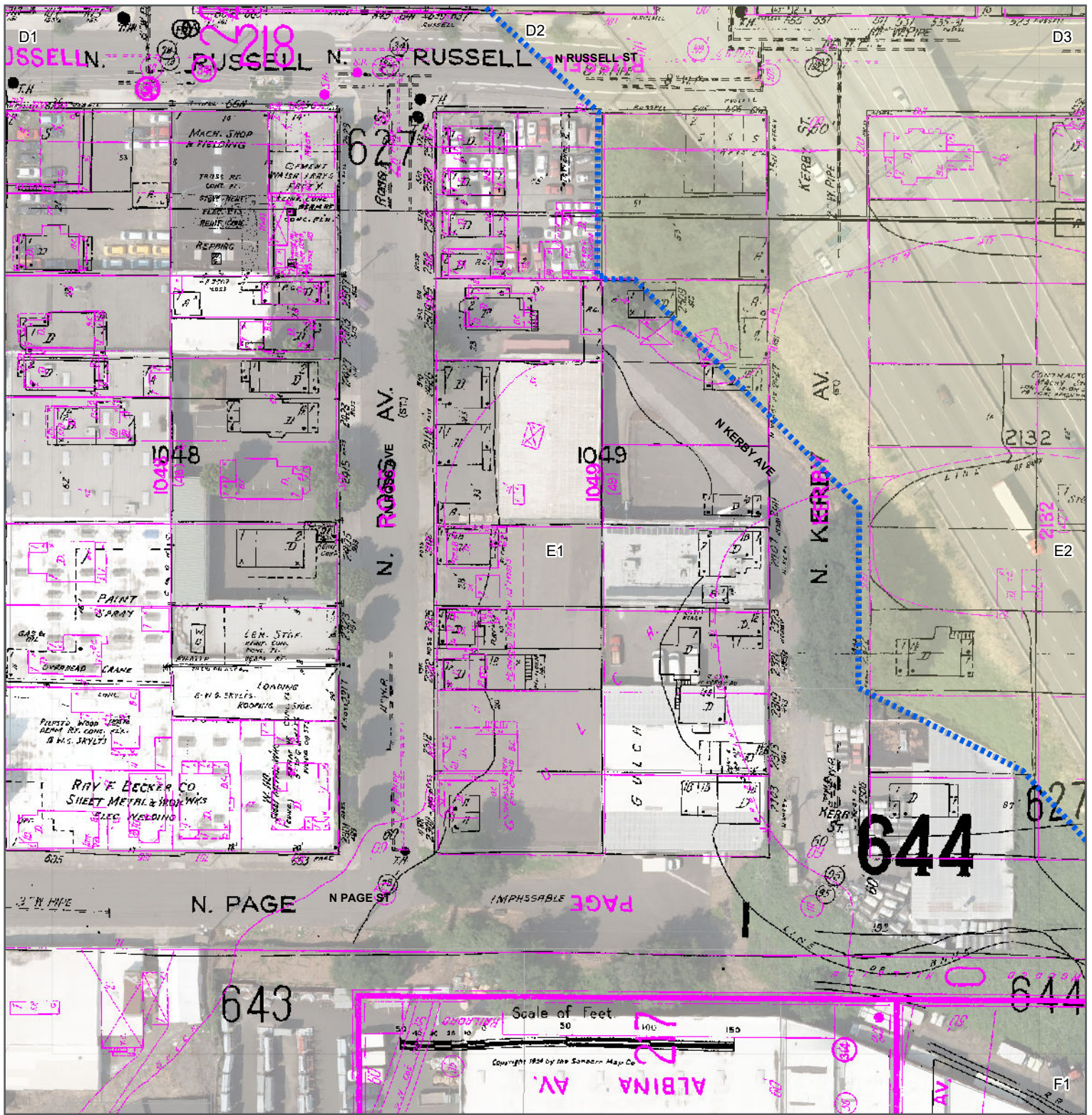
Project Area and Area of Potential Impact (API) for Archaeological Resources

- 1901 Sanborn Map Features
- 1924-1950 Sanborn Map Features

I-5 ROSE QUARTER IMPROVEMENT PROJECT

SANBORN FIRE INSURANCE MAPS

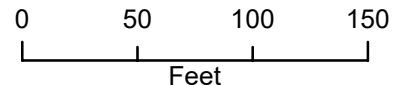


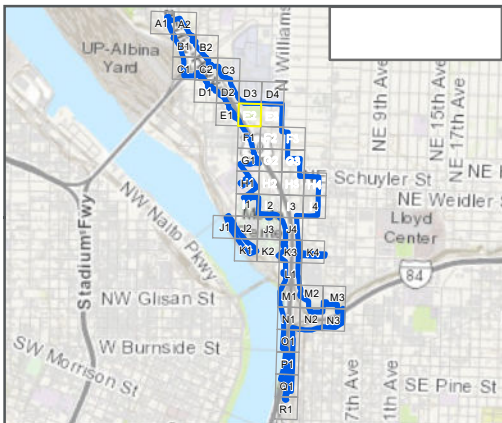
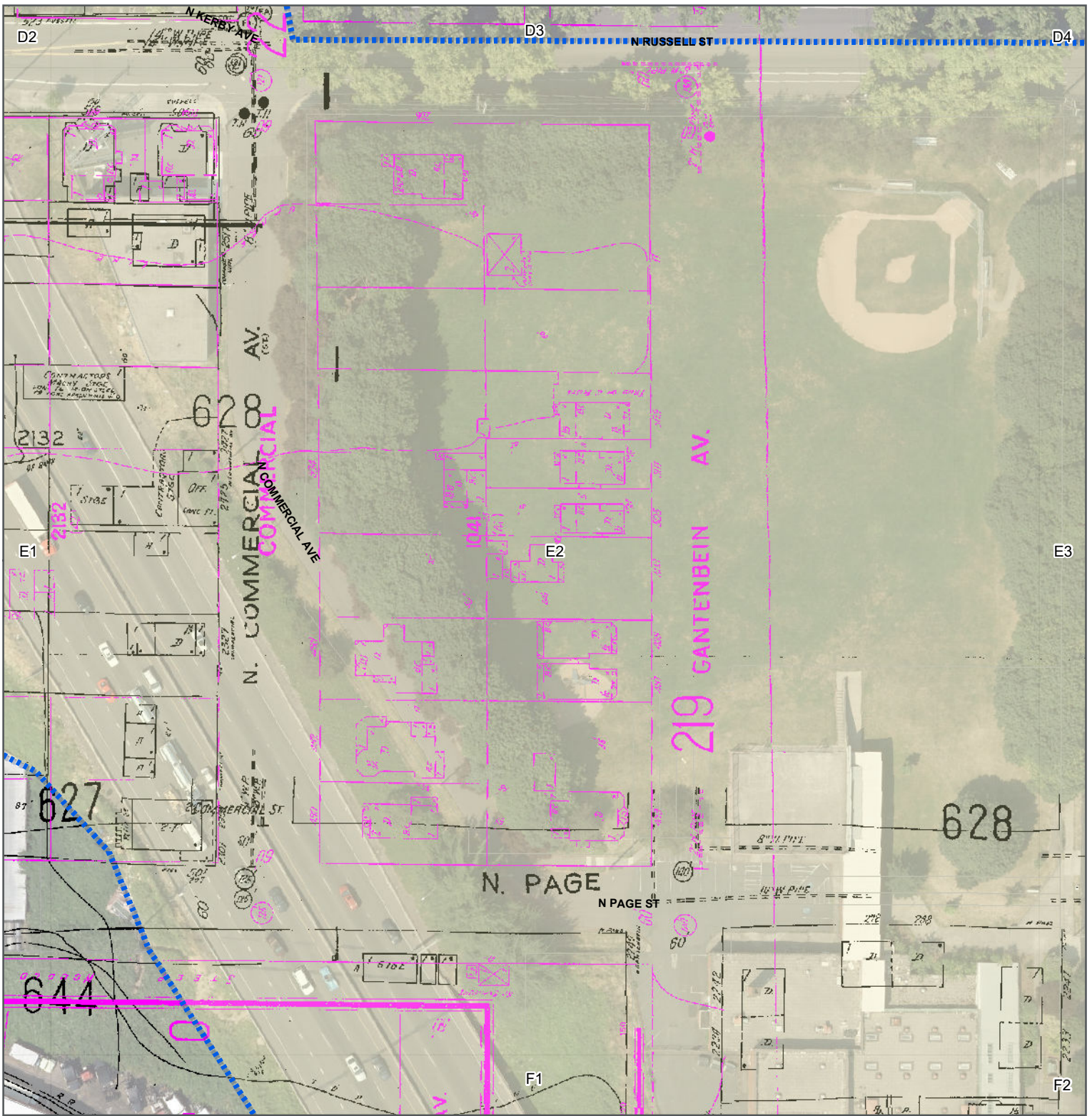


- Project Area and Area of Potential Impact (API) for Archaeological Resources
- 1901 Sanborn Map Features
 - 1924-1950 Sanborn Map Features

I-5 ROSE QUARTER IMPROVEMENT PROJECT

SANBORN FIRE INSURANCE MAPS



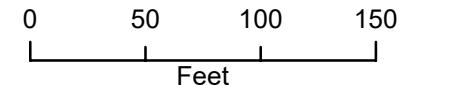


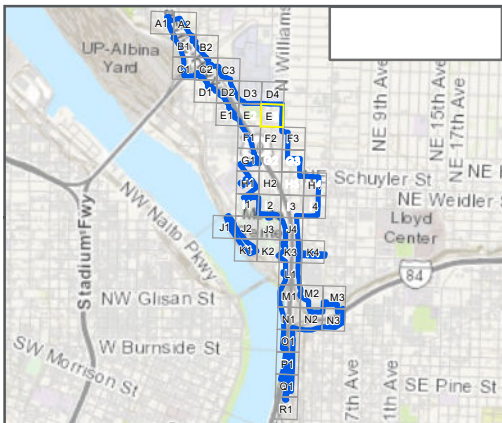
Project Area and Area of Potential Impact (API) for Archaeological Resources

- - - - Project Area
- 1901 Sanborn Map Features
- 1924-1950 Sanborn Map Features

I-5 ROSE QUARTER IMPROVEMENT PROJECT

SANBORN FIRE INSURANCE MAPS



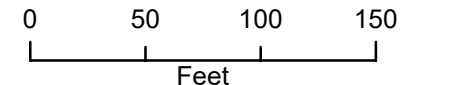


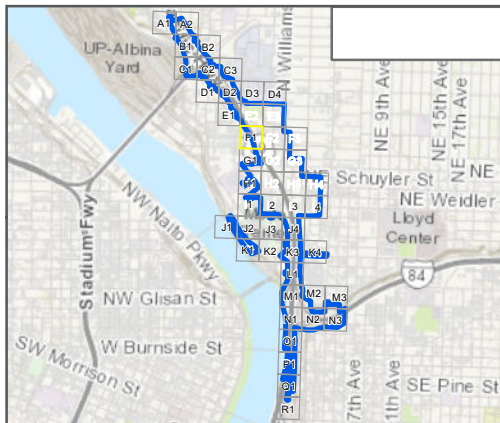
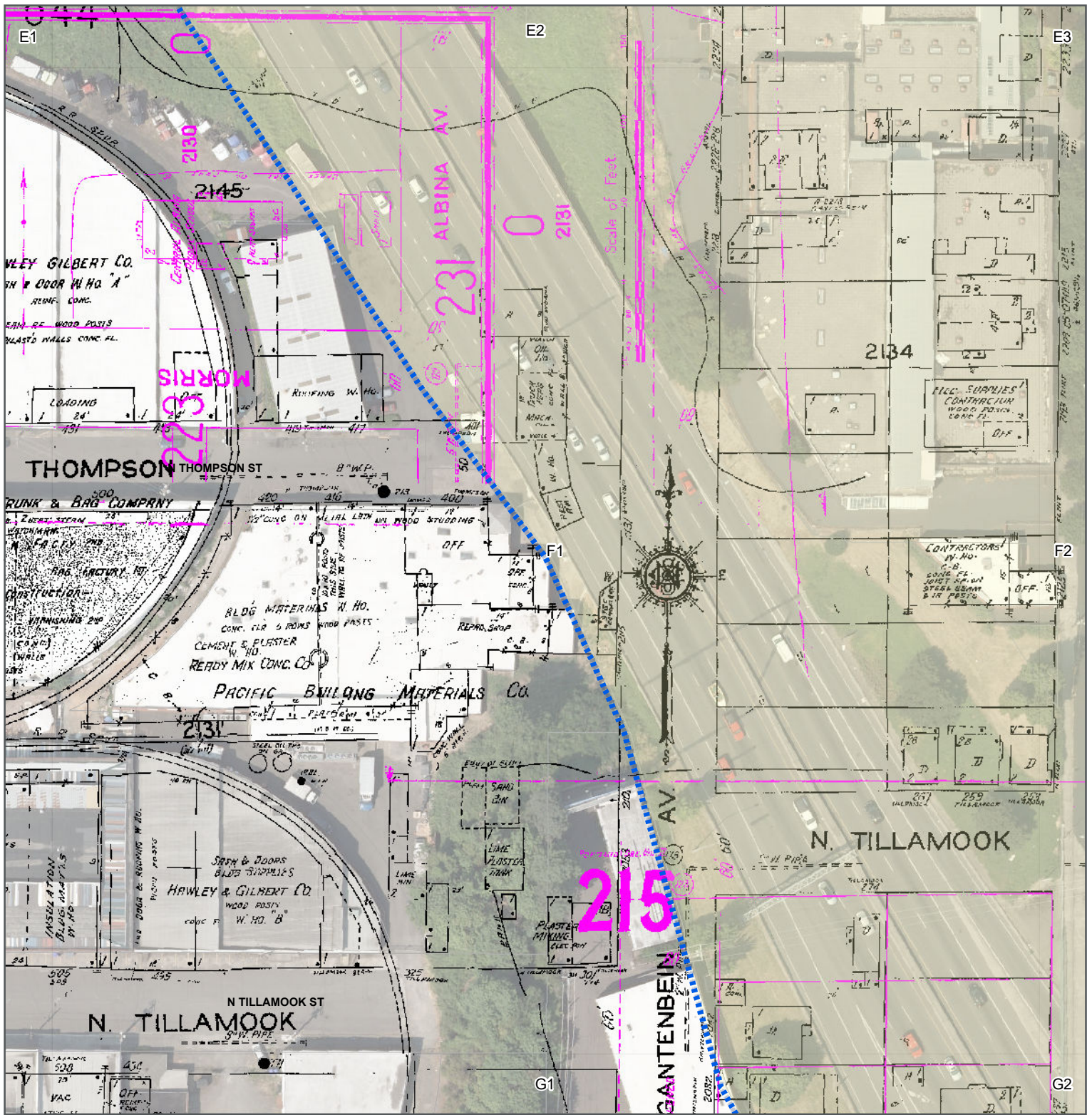
Project Area and Area of Potential Impact (API) for Archaeological Resources

- 1901 Sanborn Map Features
- 1924-1950 Sanborn Map Features

I-5 ROSE QUARTER IMPROVEMENT PROJECT

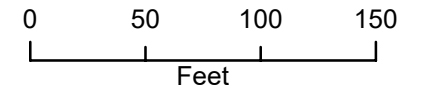
SANBORN FIRE INSURANCE MAPS

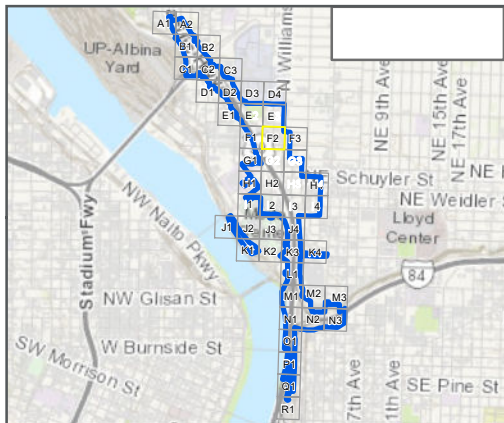
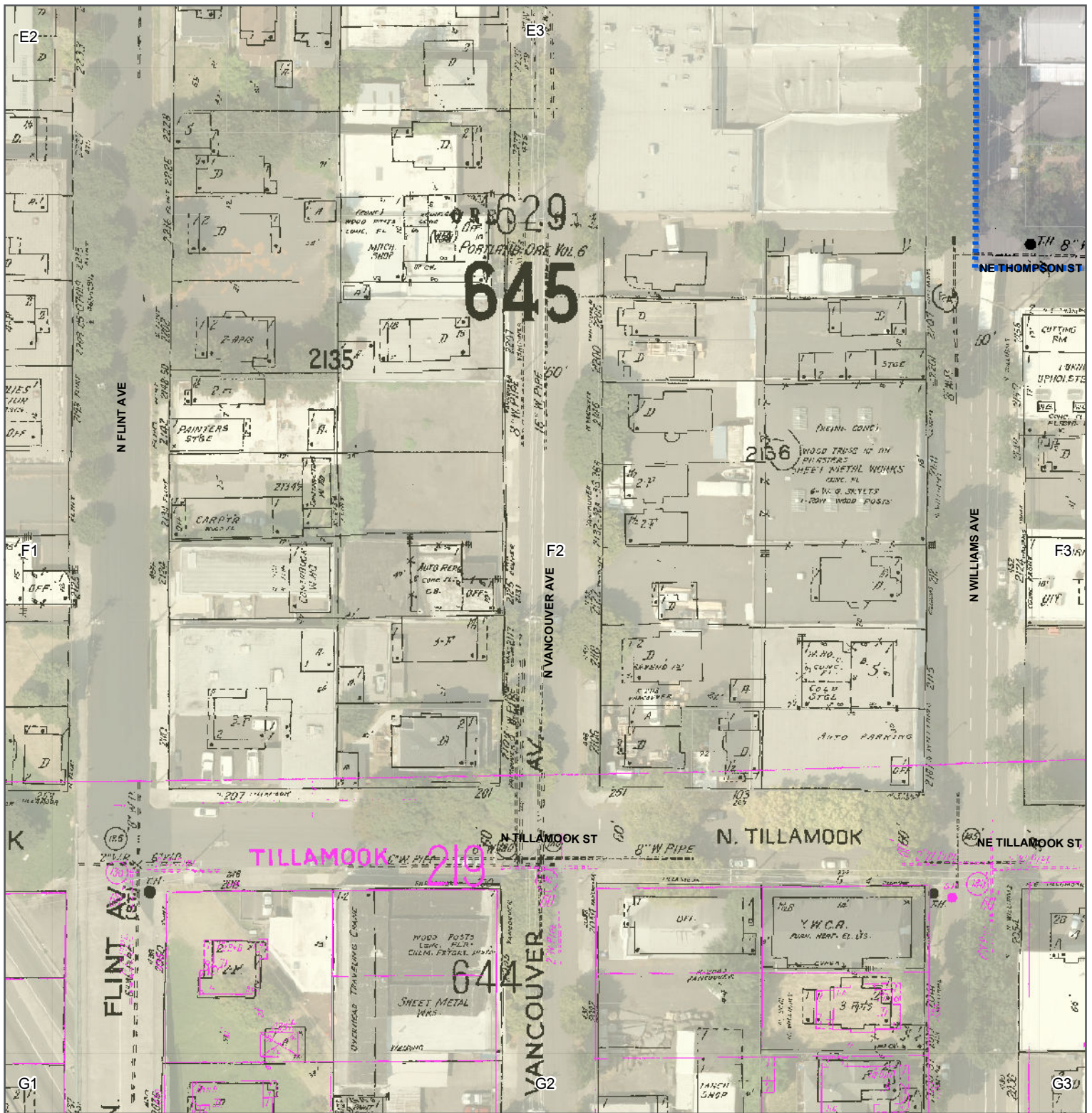




- - - - - Project Area and Area of Potential Impact (API) for Archaeological Resources
- 1901 Sanborn Map Features
- 1924-1950 Sanborn Map Features

I-5 ROSE QUARTER IMPROVEMENT PROJECT SANBORN FIRE INSURANCE MAPS



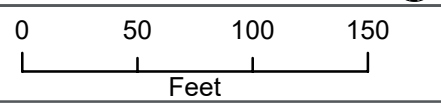


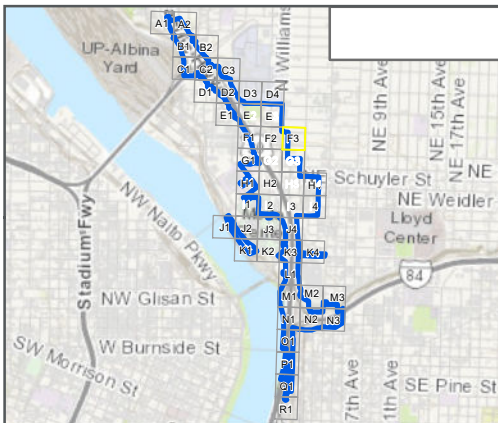
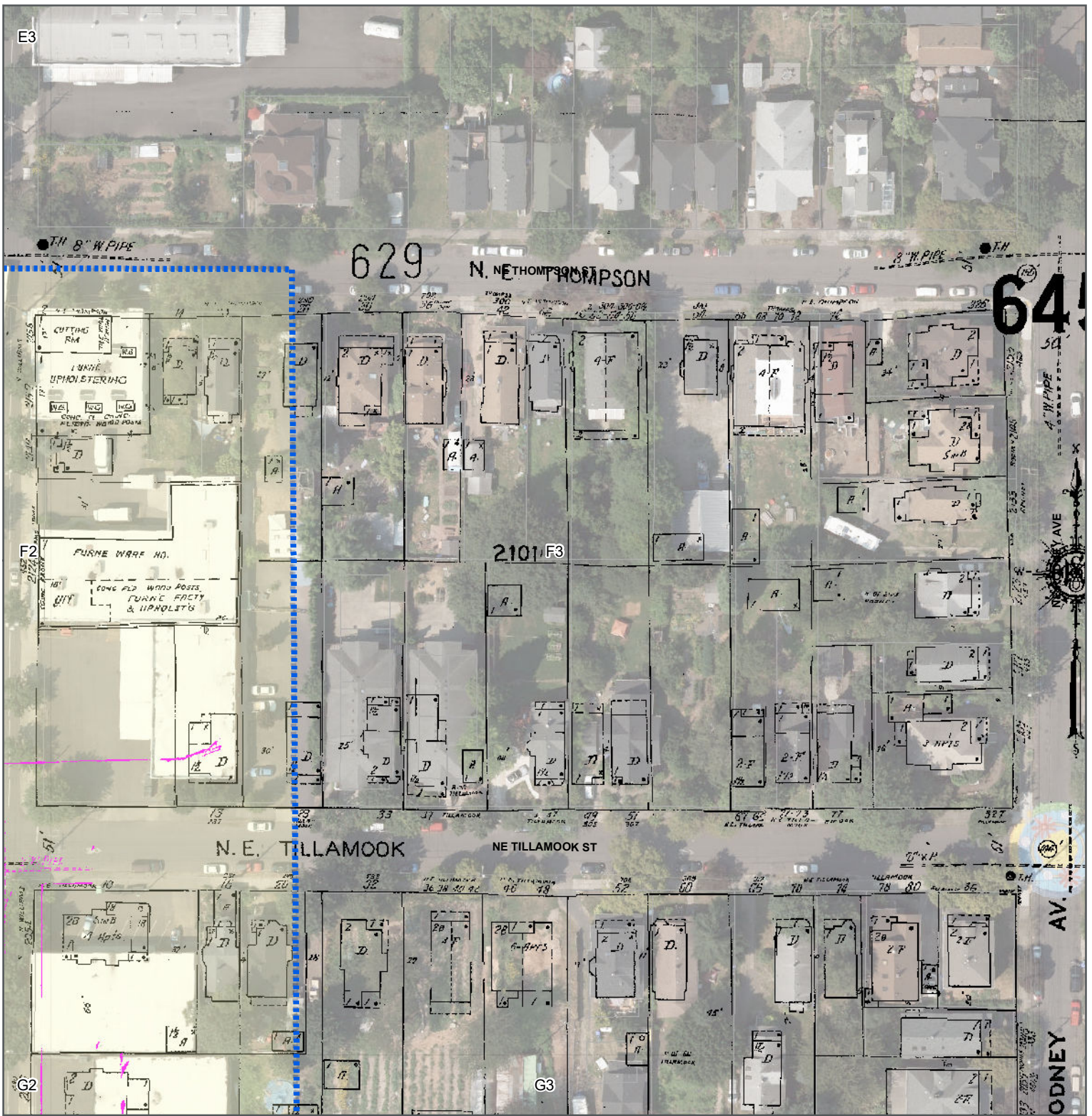
Project Area and Area of Potential Impact (API) for Archaeological Resources

- 1901 Sanborn Map Features
- 1924-1950 Sanborn Map Features

I-5 ROSE QUARTER IMPROVEMENT PROJECT

SANBORN FIRE INSURANCE MAPS



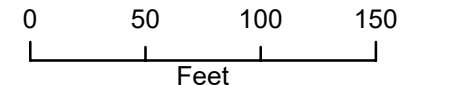


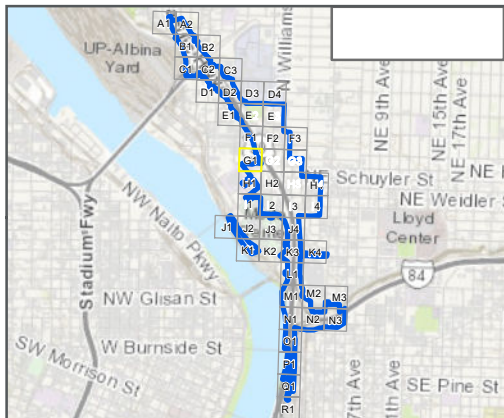
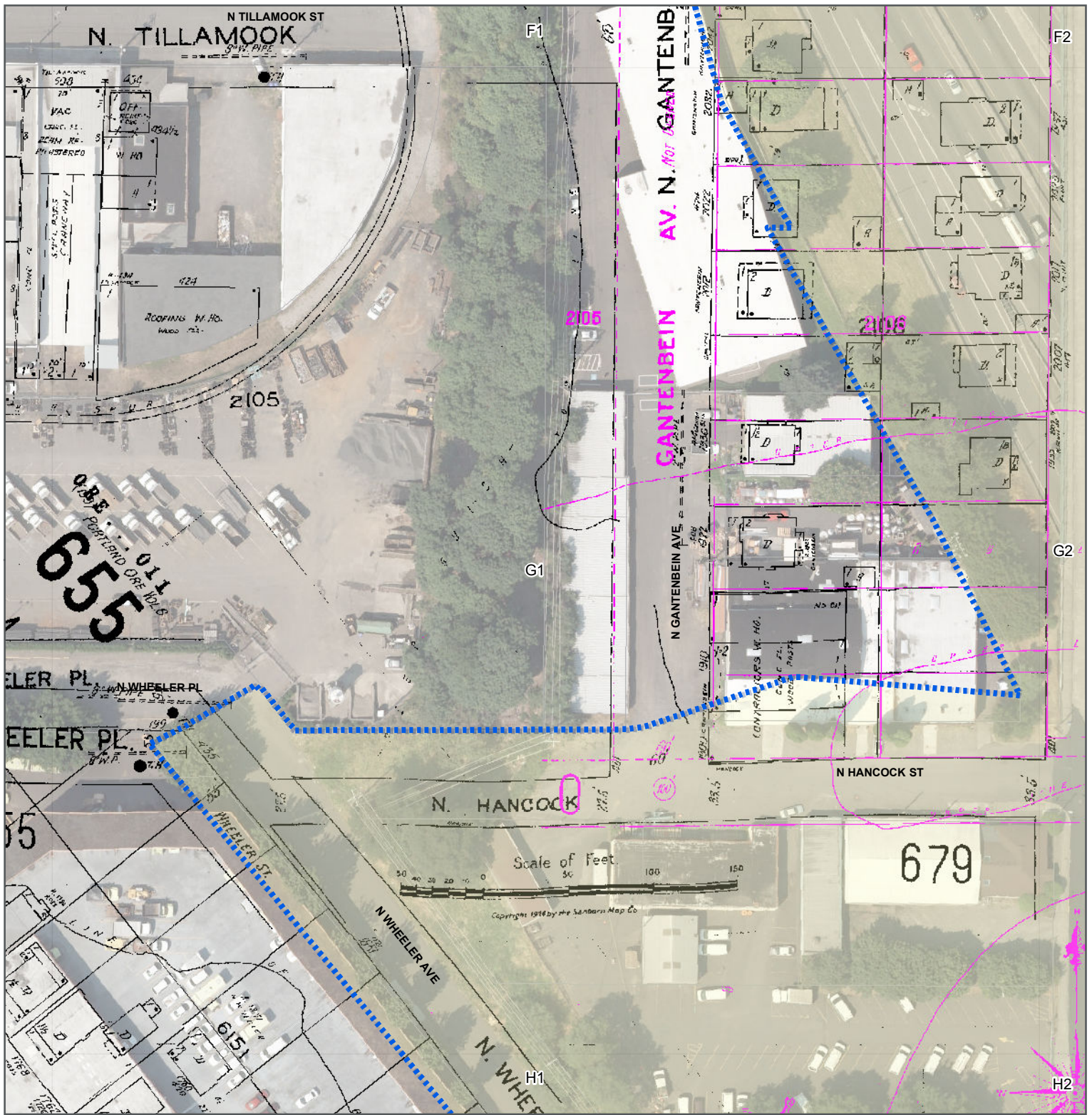
Project Area and Area of Potential Impact (API) for Archaeological Resources

- 1901 Sanborn Map Features
- 1924-1950 Sanborn Map Features

I-5 ROSE QUARTER IMPROVEMENT PROJECT

SANBORN FIRE INSURANCE MAPS





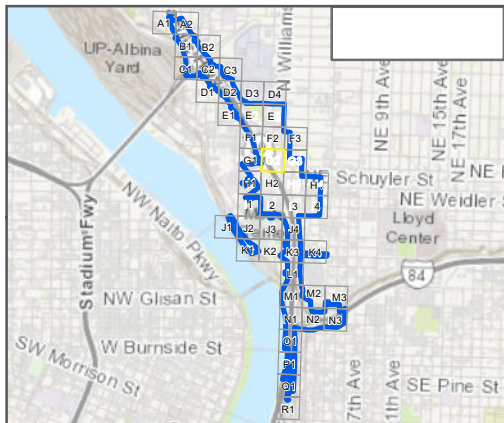
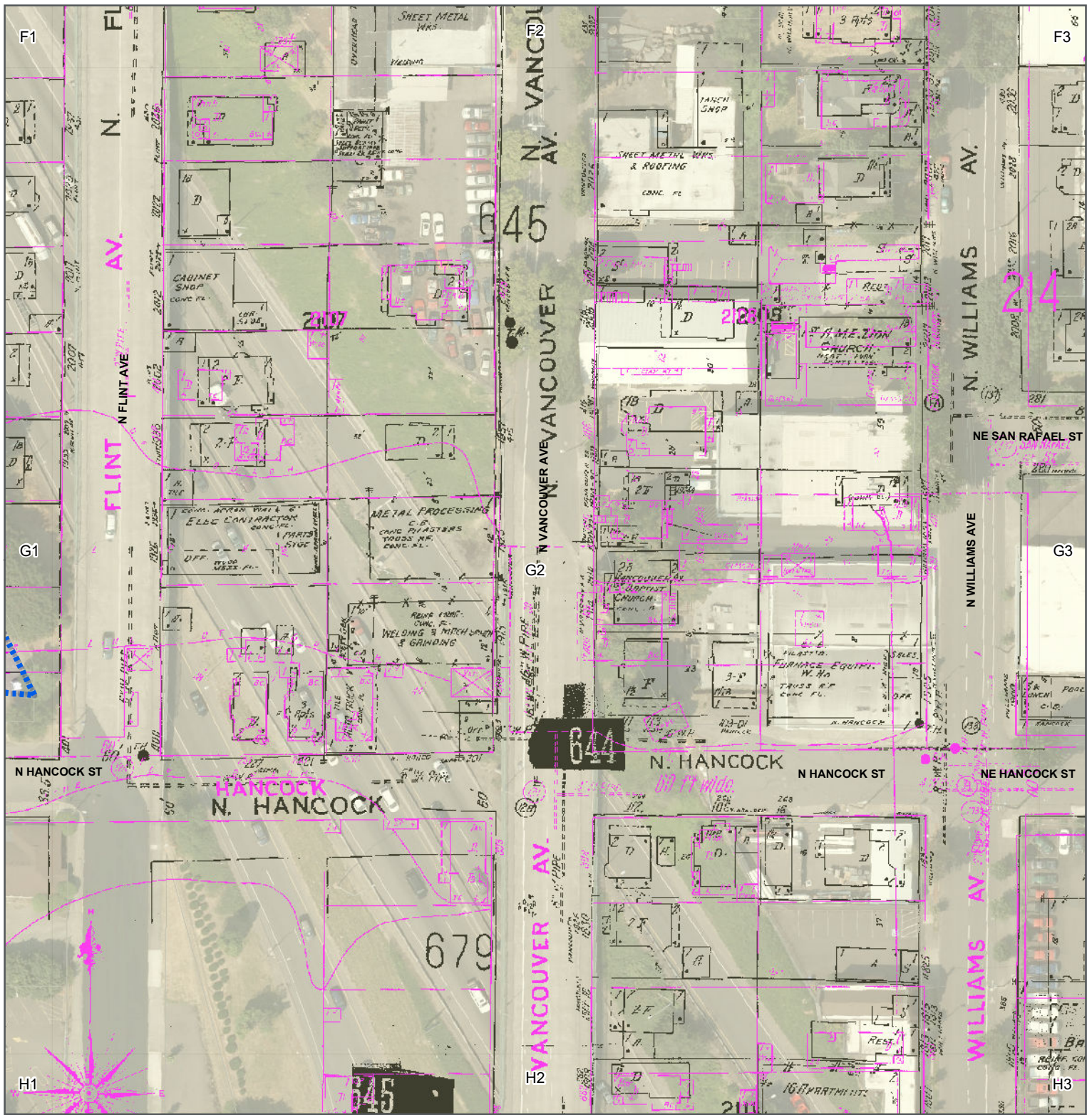
Project Area and Area of Potential Impact (API) for Archaeological Resources

- Project Area and Area of Potential Impact (API) for Archaeological Resources
- 1901 Sanborn Map Features
- 1924-1950 Sanborn Map Features

I-5 ROSE QUARTER IMPROVEMENT PROJECT
SANBORN FIRE INSURANCE MAPS

0 50 100 150

Feet

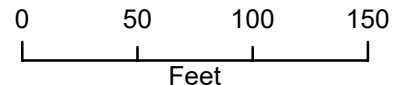


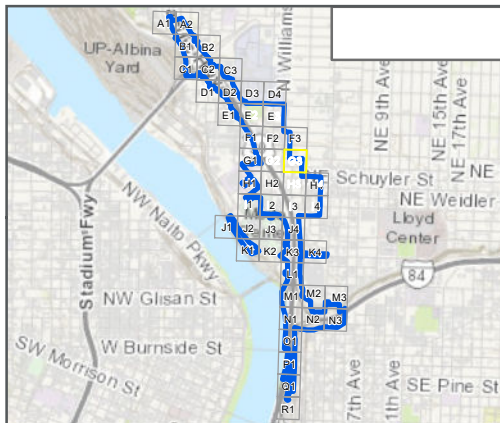
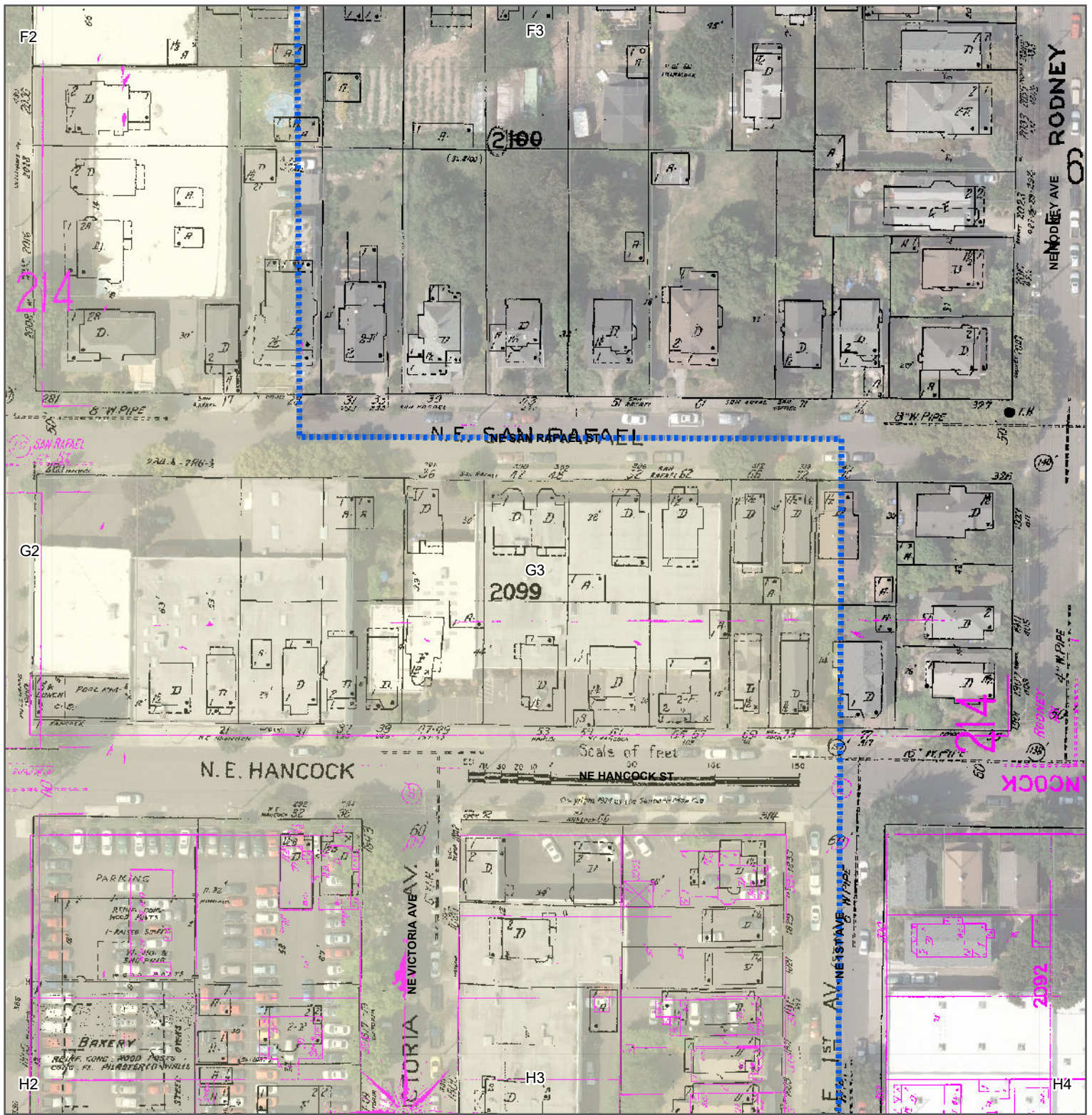
Project Area and Area of Potential Impact (API) for Archaeological Resources

- 1901 Sanborn Map Features
- 1924-1950 Sanborn Map Features

I-5 ROSE QUARTER IMPROVEMENT PROJECT

SANBORN FIRE INSURANCE MAPS

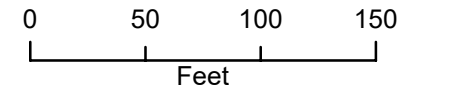


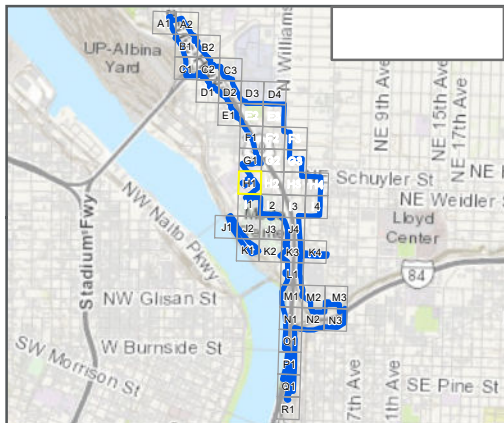
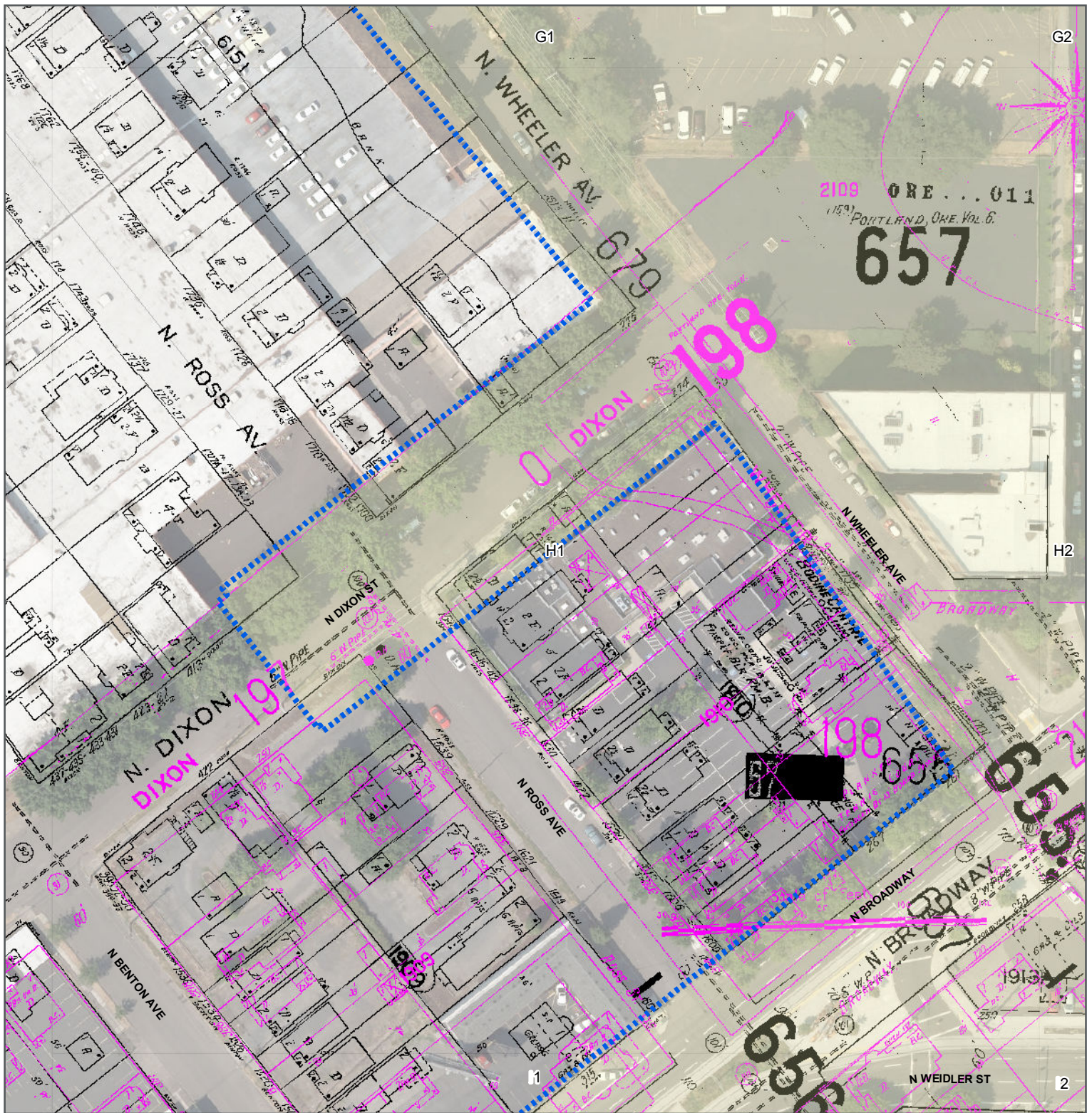





Project Area and Area of Potential Impact (API) for Archaeological Resources

- 1901 Sanborn Map Features
- 1924-1950 Sanborn Map Features

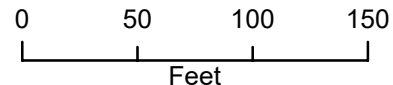
I-5 ROSE QUARTER IMPROVEMENT PROJECT SANBORN FIRE INSURANCE MAPS

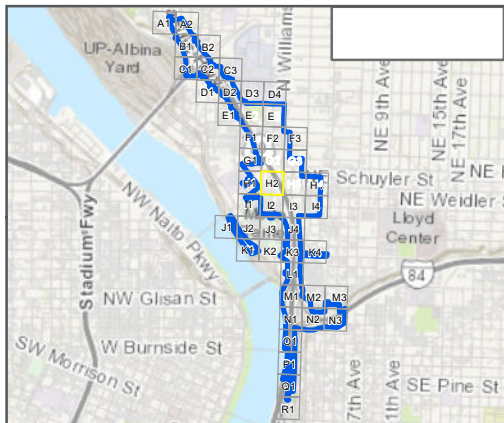
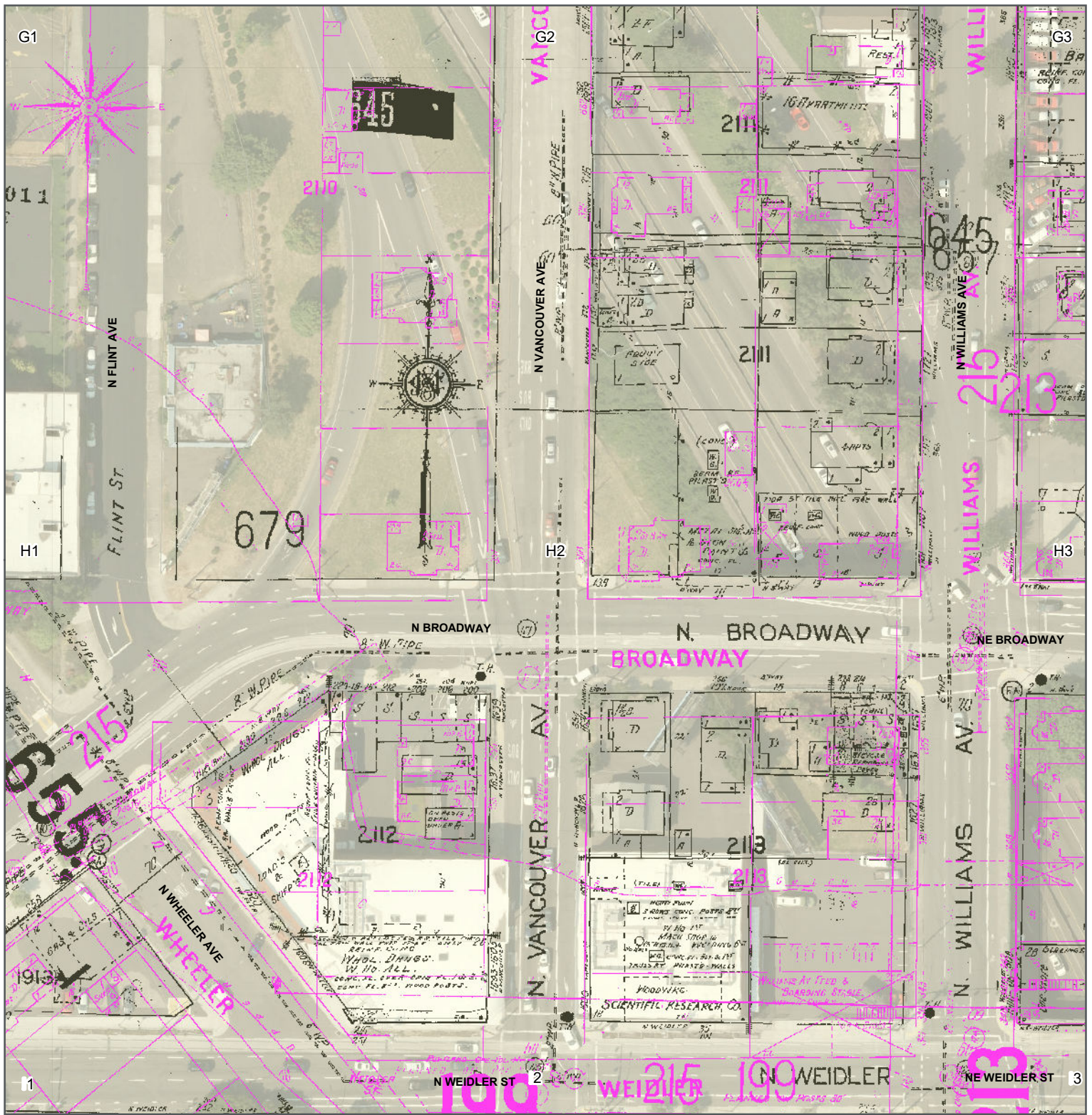




-  Project Area and Area of Potential Impact (API) for Archaeological Resources
-  1901 Sanborn Map Features
-  1924-1950 Sanborn Map Features

**I-5 ROSE QUARTER
IMPROVEMENT PROJECT
SANBORN FIRE
INSURANCE MAPS**

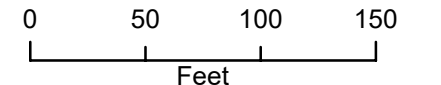


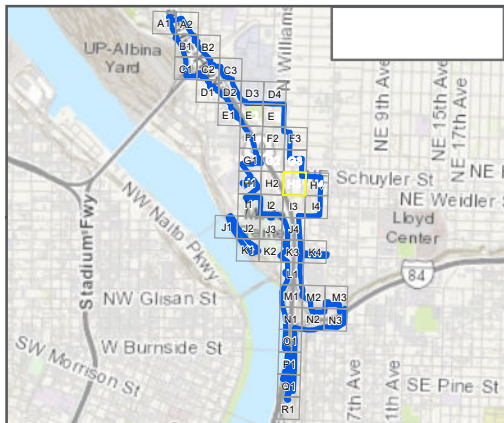
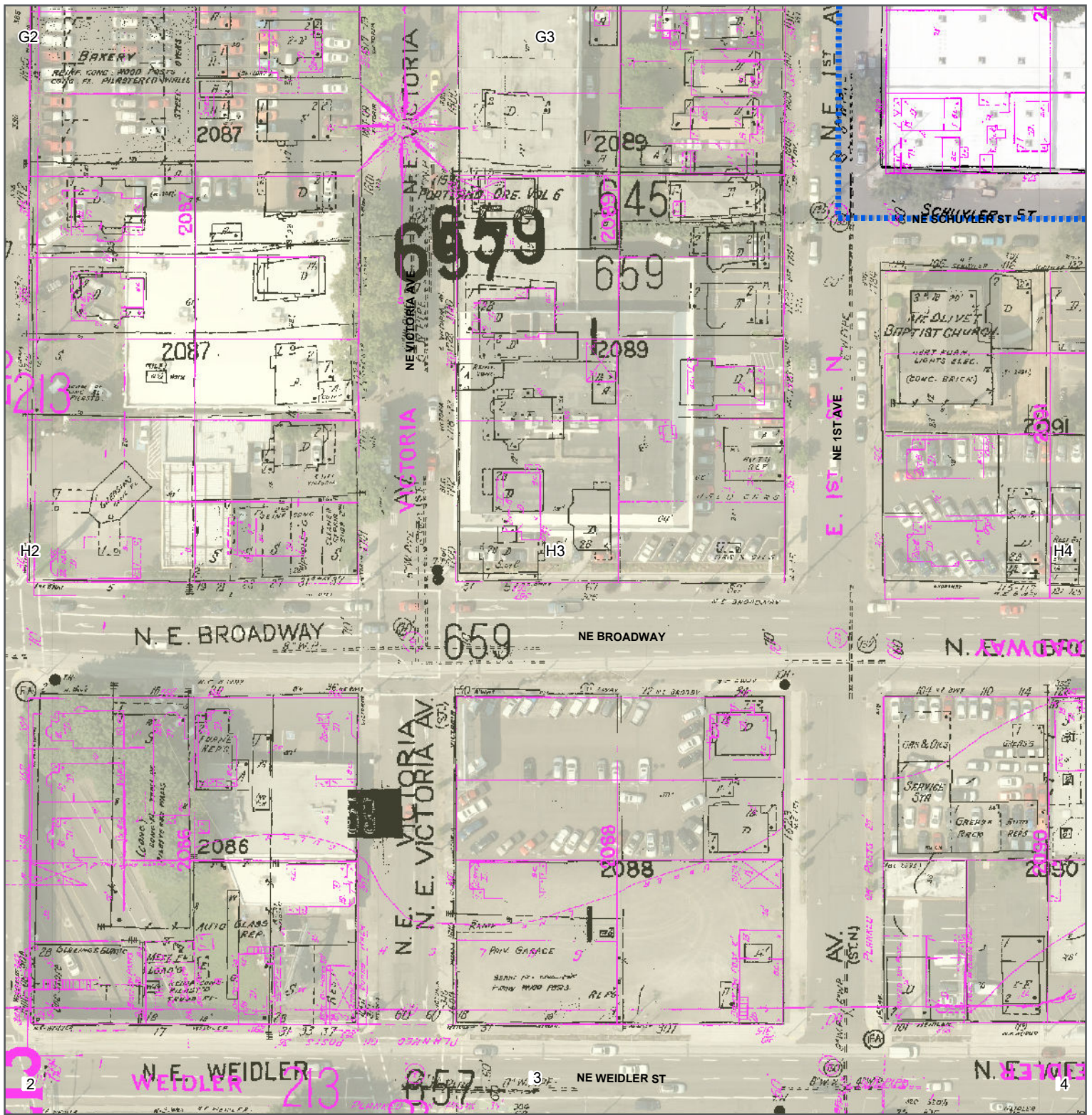


Project Area and Area of Potential Impact (API) for Archaeological Resources

- 1901 Sanborn Map Features
- 1924-1950 Sanborn Map Features

I-5 ROSE QUARTER IMPROVEMENT PROJECT SANBORN FIRE INSURANCE MAPS



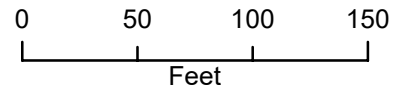


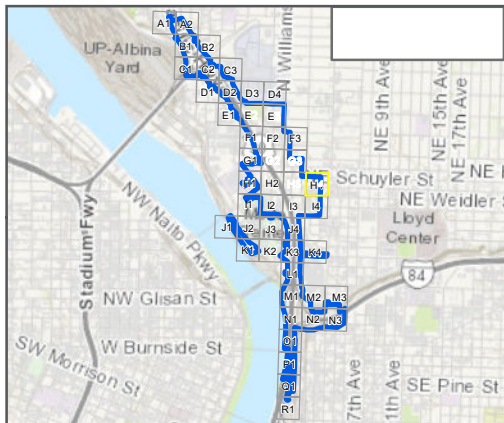
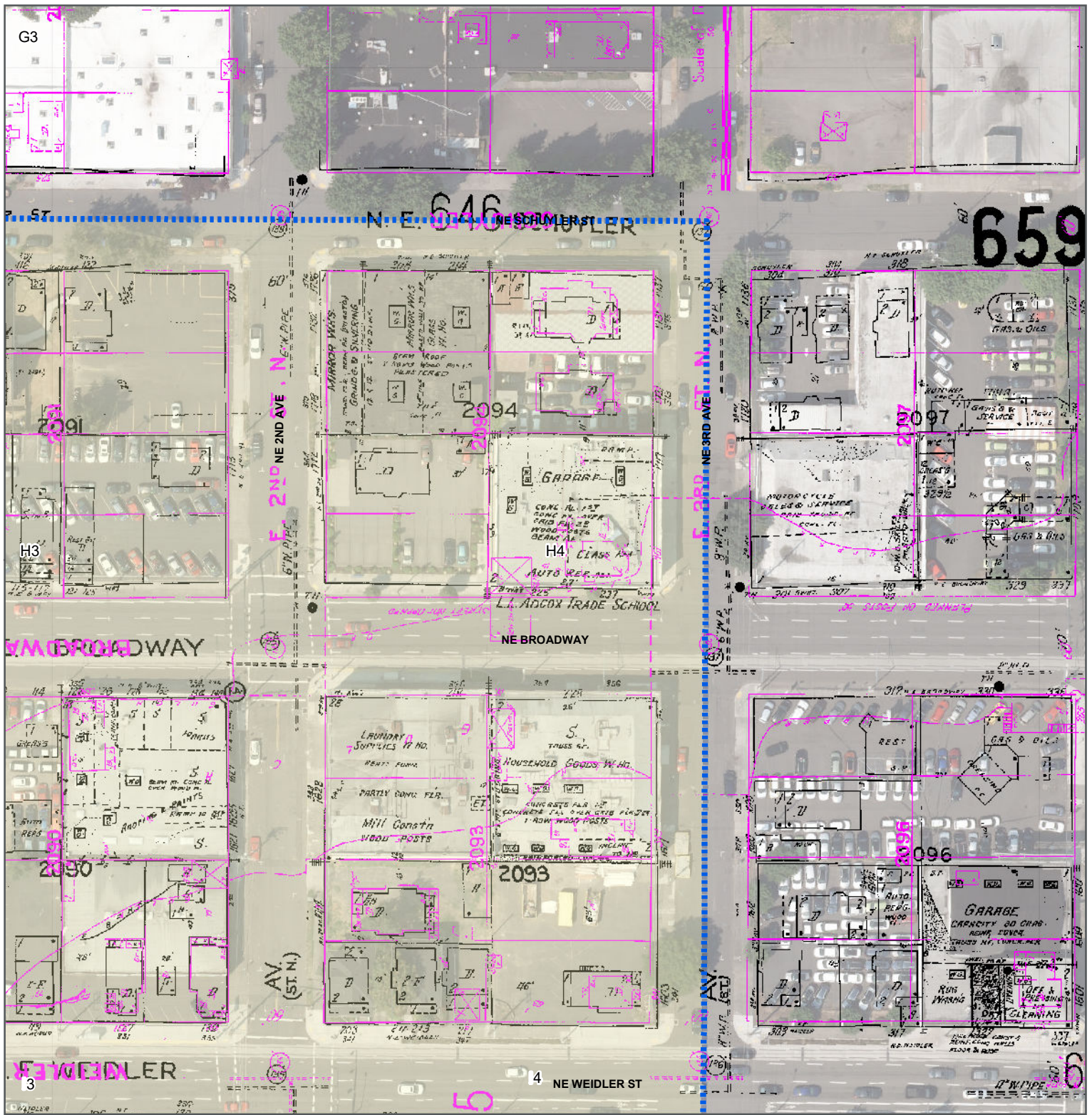
Project Area and Area of Potential Impact (API) for Archaeological Resources

- 1901 Sanborn Map Features
- 1924-1950 Sanborn Map Features

I-5 ROSE QUARTER IMPROVEMENT PROJECT

SANBORN FIRE INSURANCE MAPS



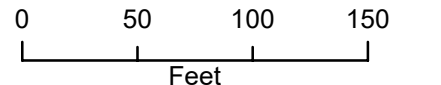


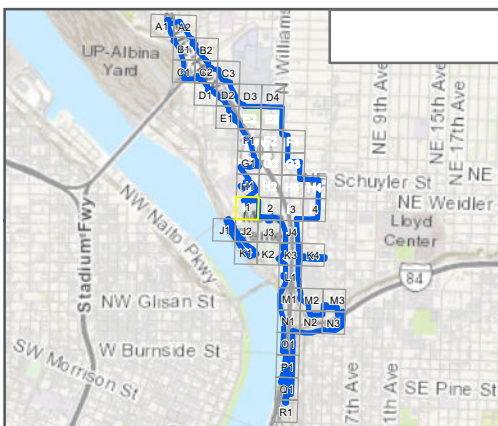
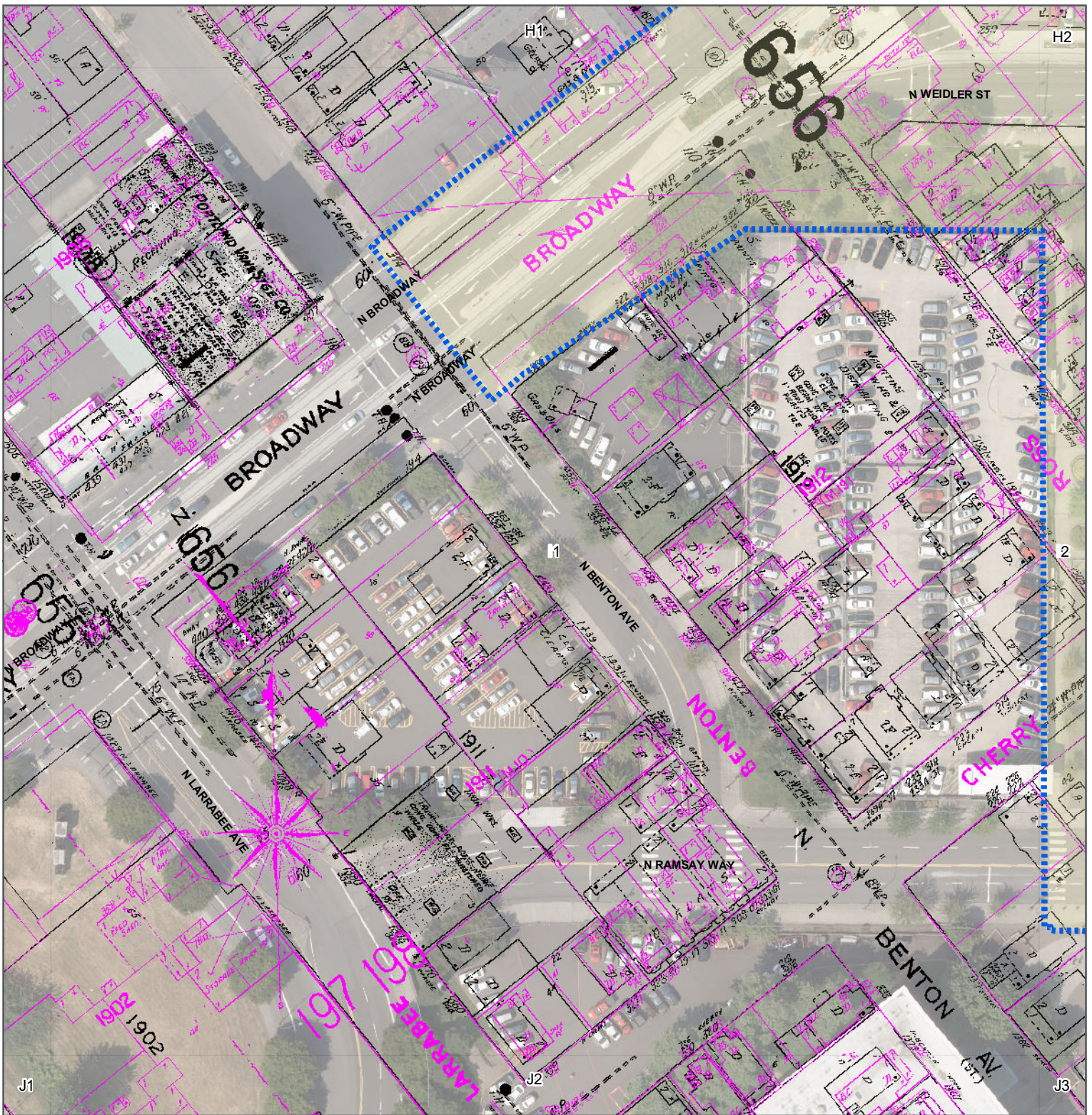
Project Area and Area of Potential Impact (API) for Archaeological Resources




- 1901 Sanborn Map Features
- 1924-1950 Sanborn Map Features

I-5 ROSE QUARTER IMPROVEMENT PROJECT

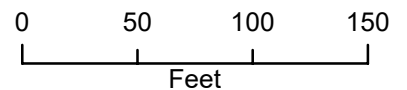
SANBORN FIRE INSURANCE MAPS

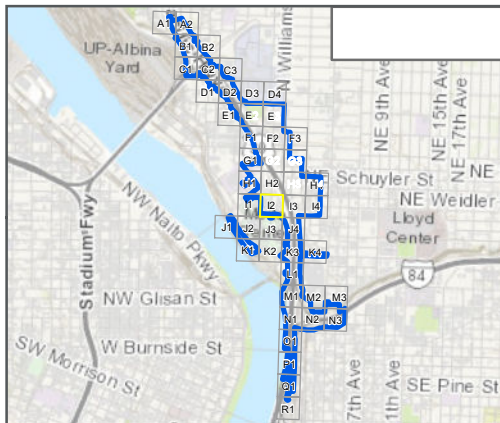
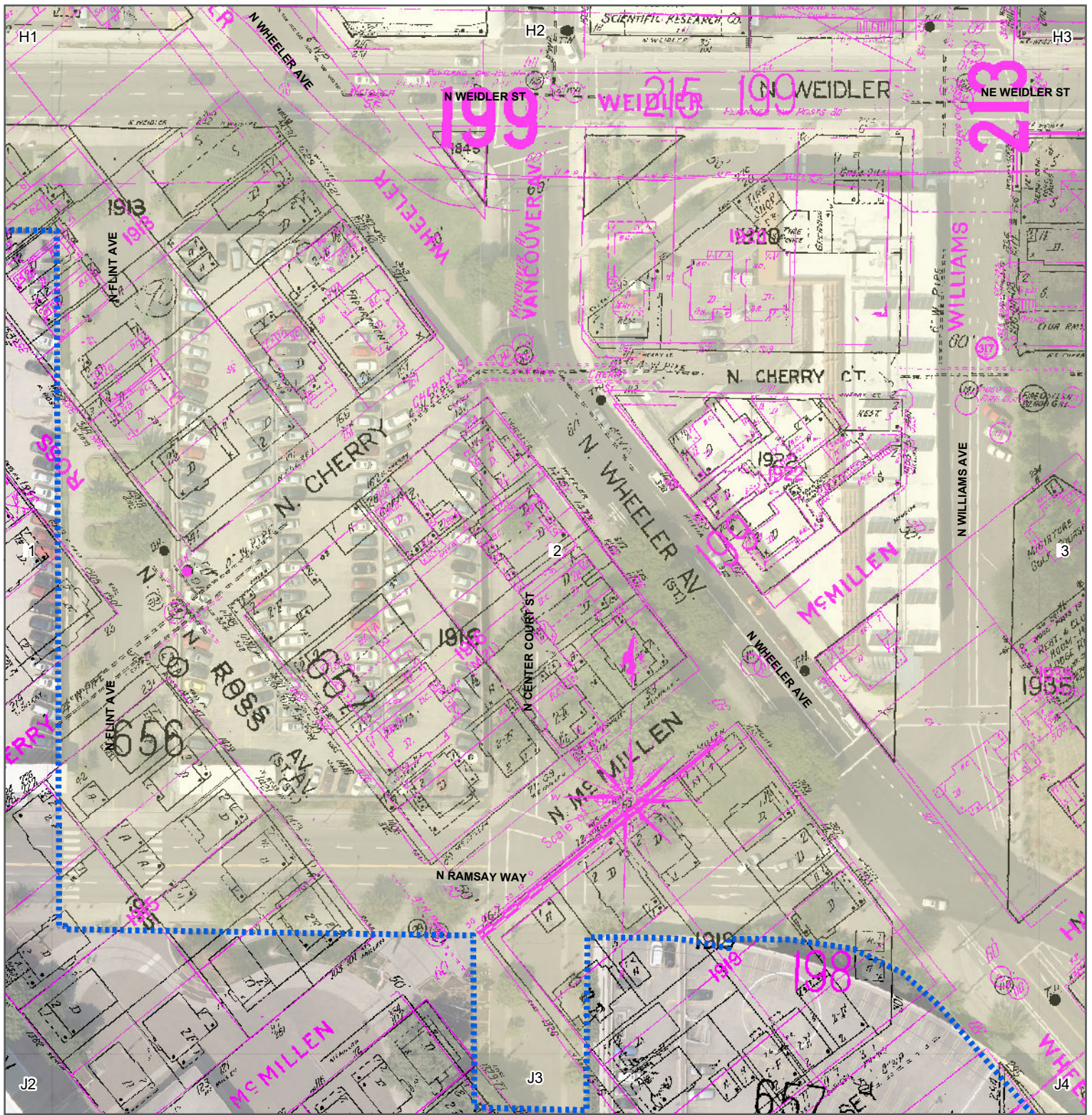




-  Project Area and Area of Potential Impact (API) for Archaeological Resources
-  1901 Sanborn Map Features
-  1924-1950 Sanborn Map Features

I-5 ROSE QUARTER IMPROVEMENT PROJECT SANBORN FIRE INSURANCE MAPS

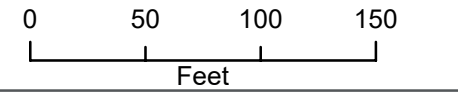


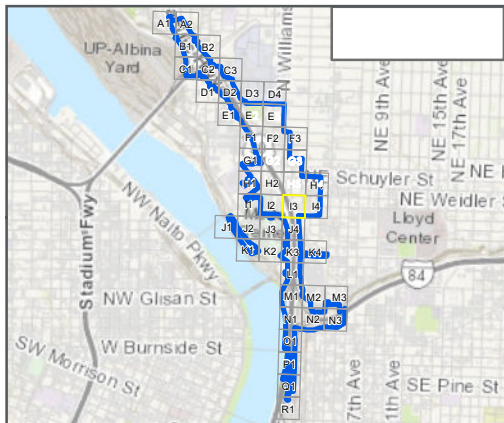
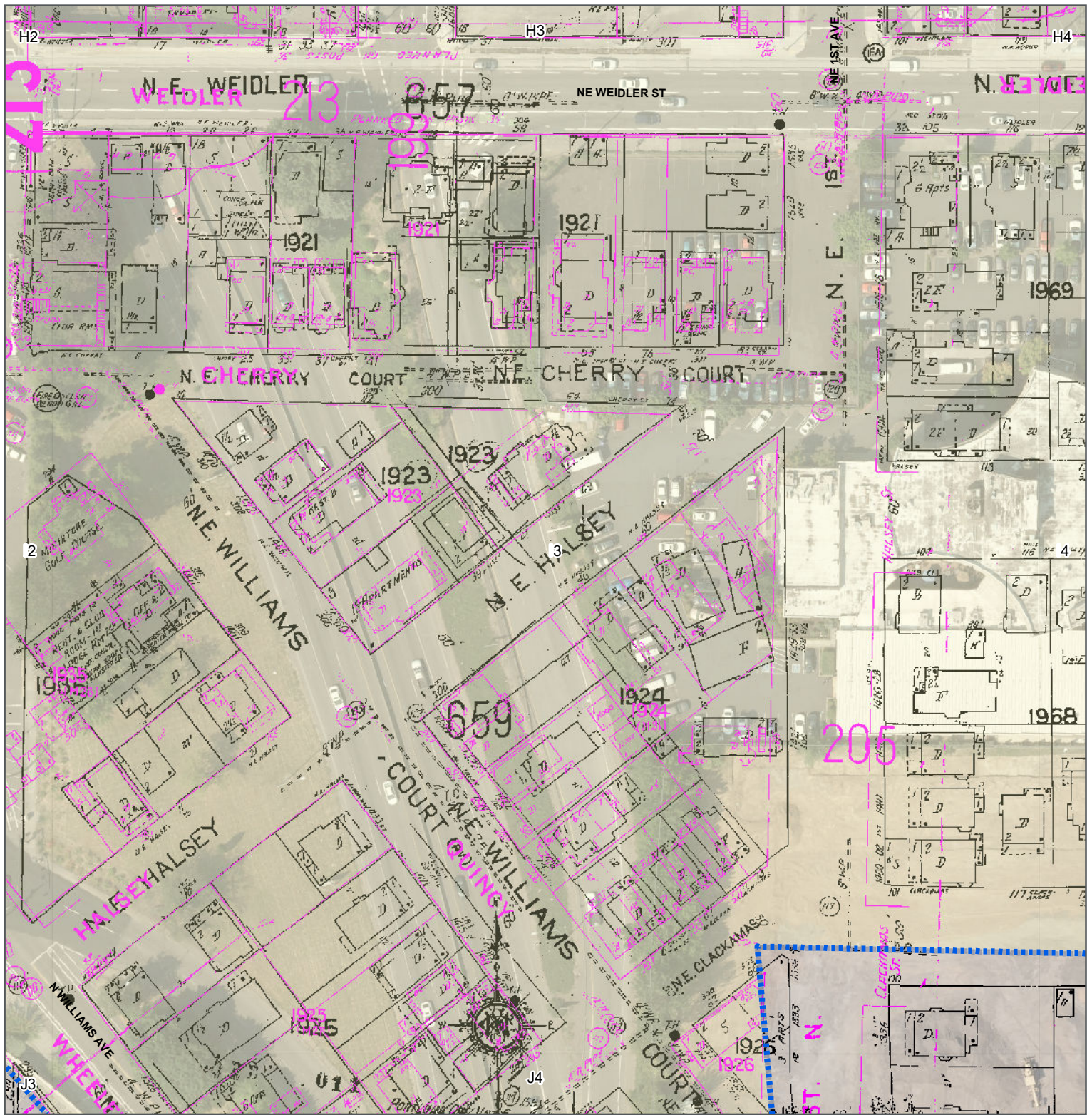


Project Area and Area of Potential Impact (API) for Archaeological Resources

- Project Area and Area of Potential Impact (API) for Archaeological Resources
- 1901 Sanborn Map Features
- 1924-1950 Sanborn Map Features

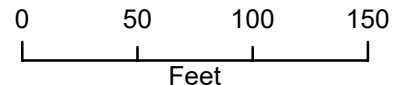
I-5 ROSE QUARTER IMPROVEMENT PROJECT SANBORN FIRE INSURANCE MAPS

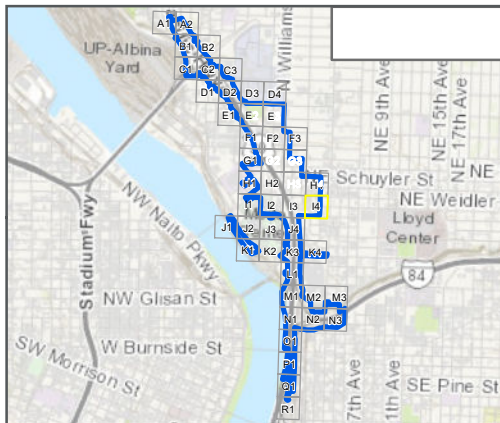
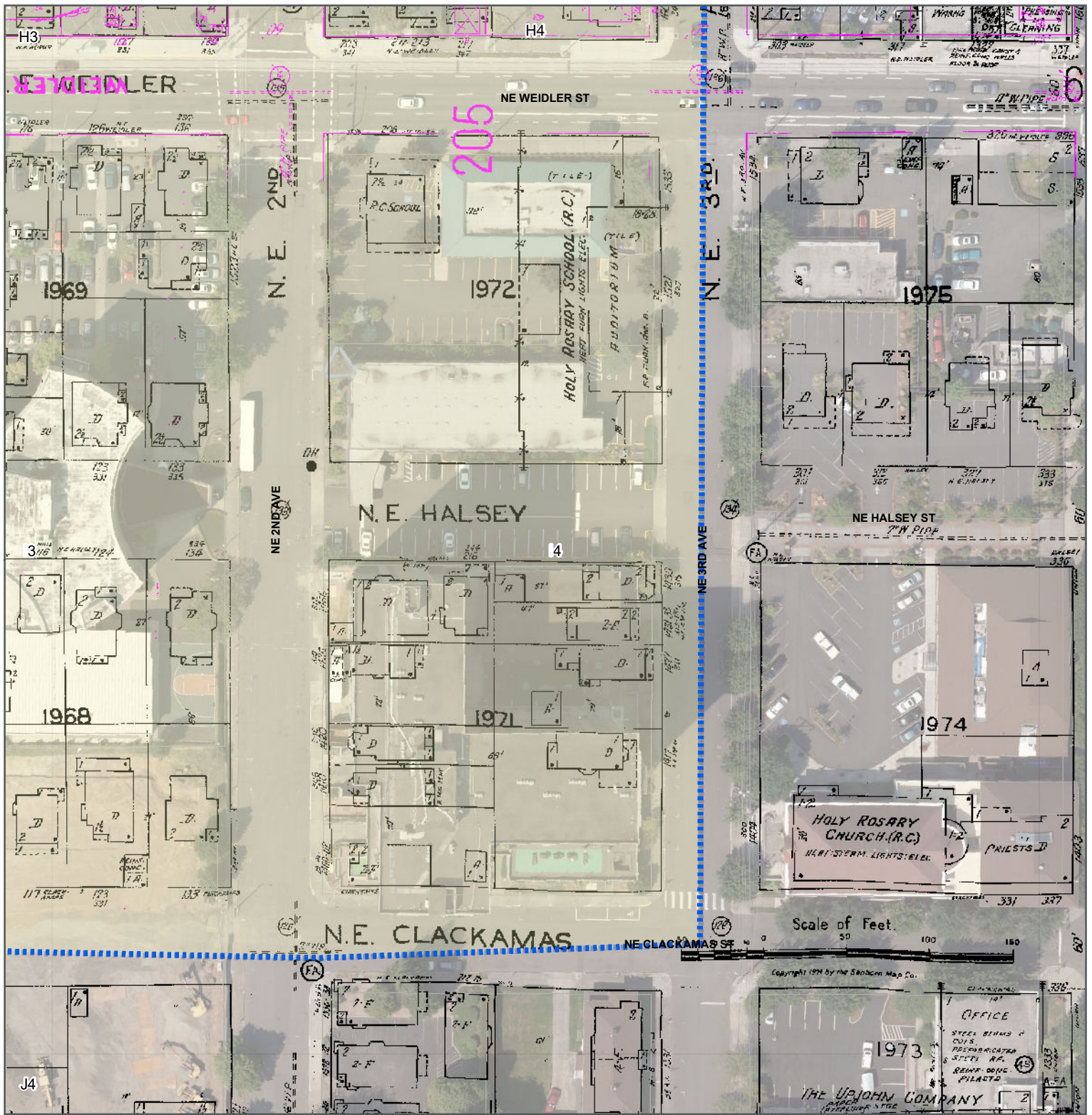




- Project Area and Area of Potential Impact (API) for Archaeological Resources
- 1901 Sanborn Map Features
- 1924-1950 Sanborn Map Features

I-5 ROSE QUARTER IMPROVEMENT PROJECT SANBORN FIRE INSURANCE MAPS



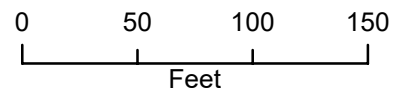


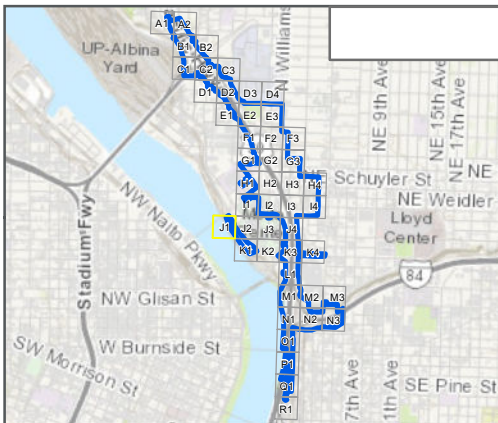
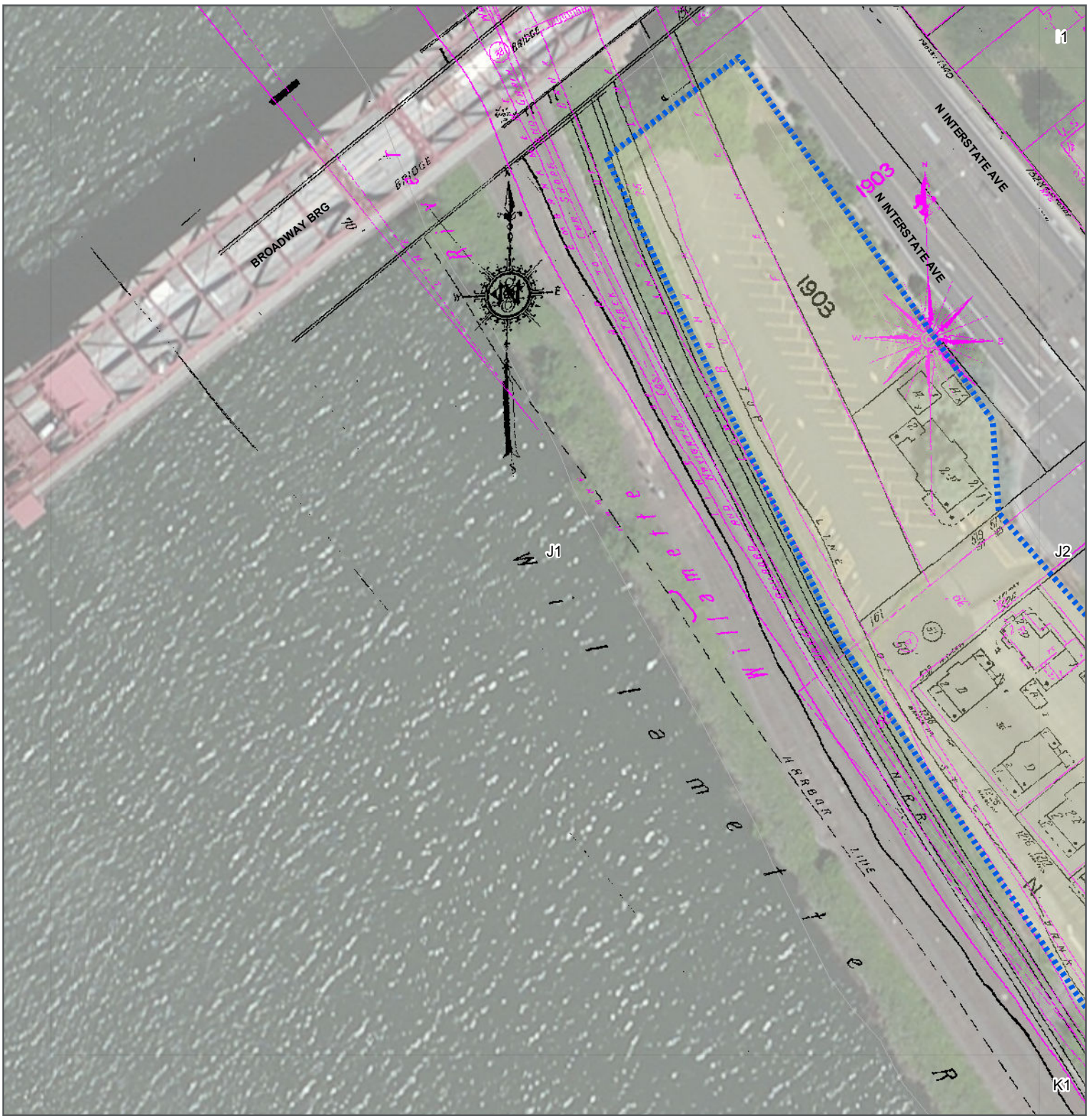
Project Area and Area of Potential Impact (API) for Archaeological Resources

- 1901 Sanborn Map Features
- 1924-1950 Sanborn Map Features

I-5 ROSE QUARTER IMPROVEMENT PROJECT

SANBORN FIRE INSURANCE MAPS



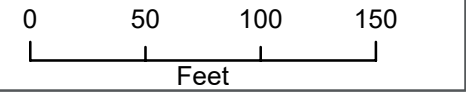


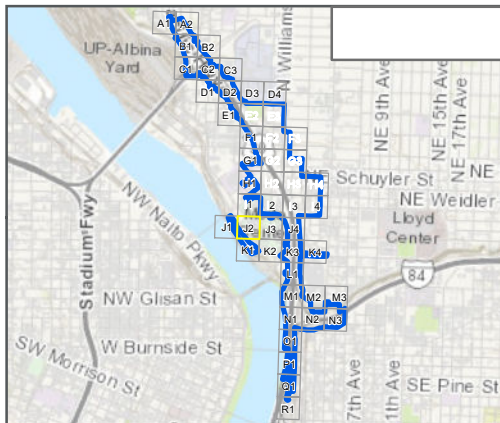
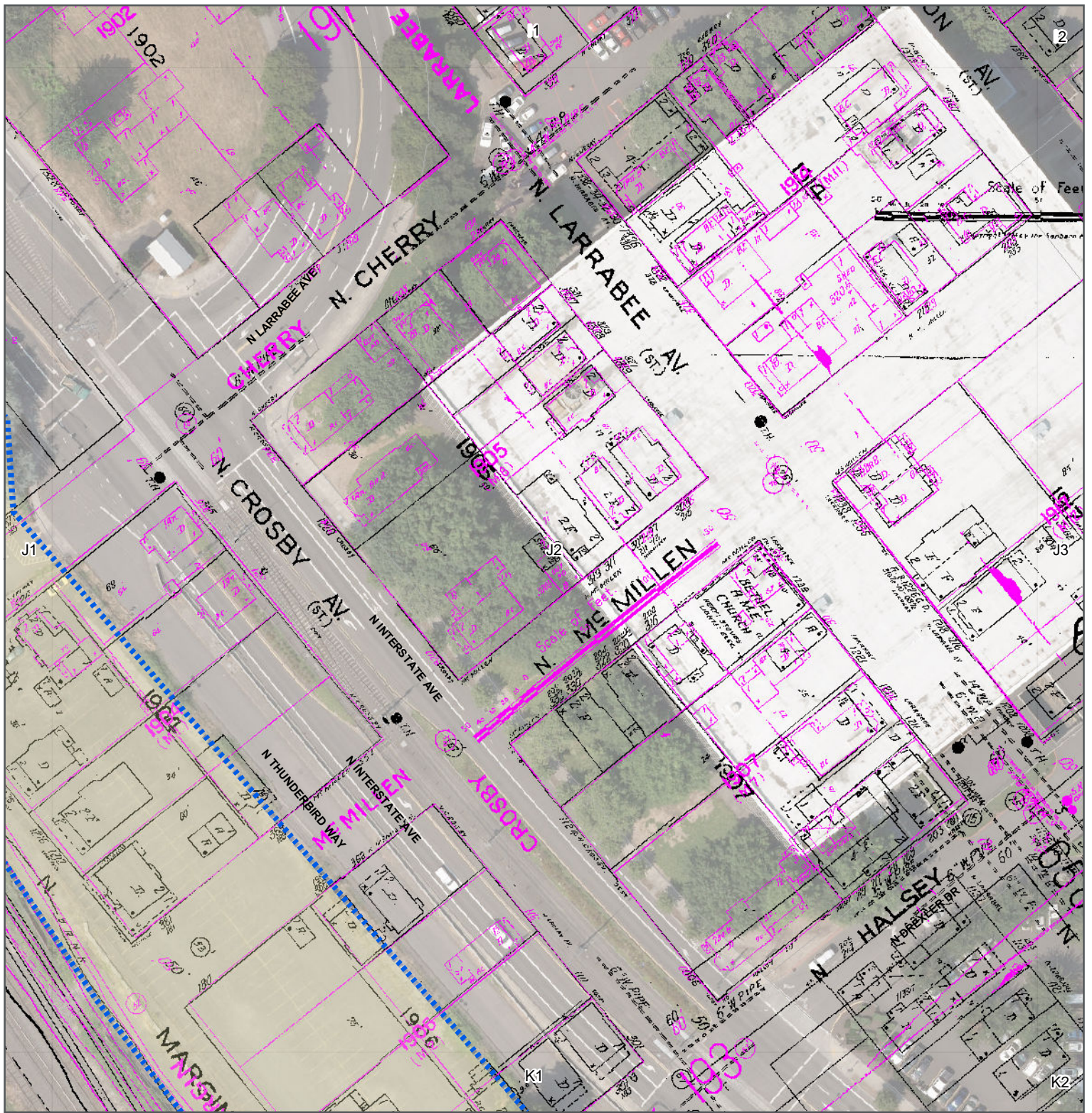
Project Area and Area of Potential Impact (API) for Archaeological Resources




- Project Area and Area of Potential Impact (API)
- 1901 Sanborn Map Features
- 1924-1950 Sanborn Map Features

I-5 ROSE QUARTER IMPROVEMENT PROJECT

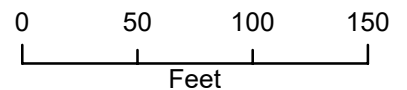
SANBORN FIRE INSURANCE MAPS

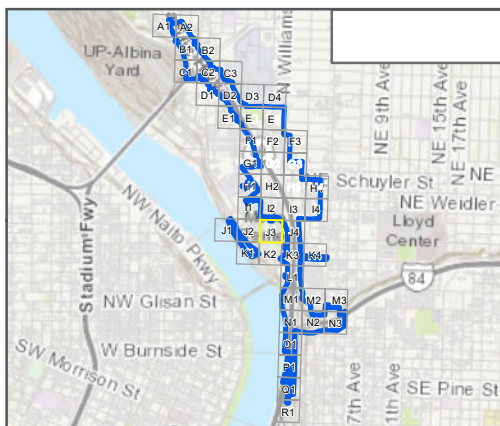
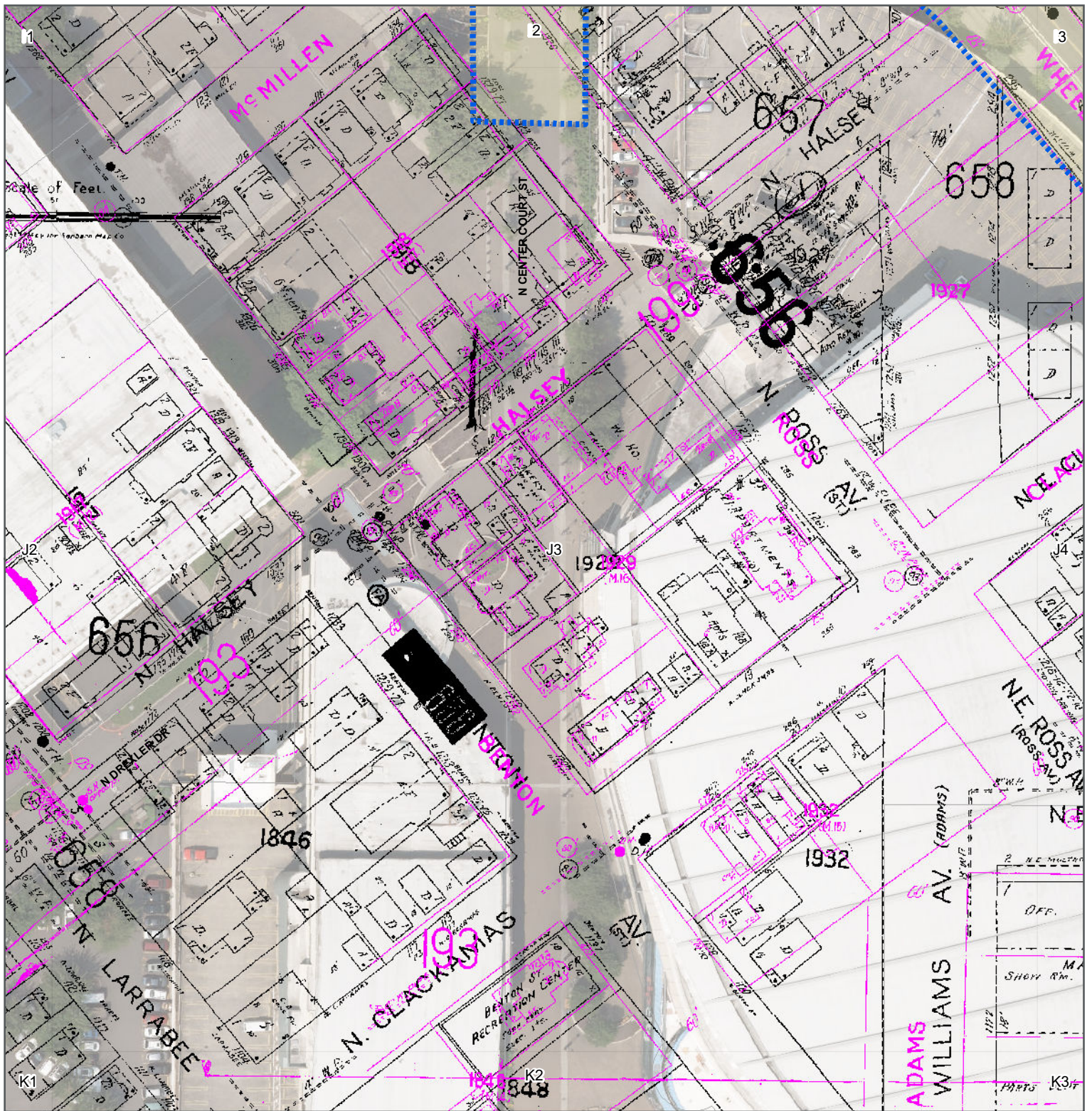







-  Project Area and Area of Potential Impact (API) for Archaeological Resources
-  1901 Sanborn Map Features
-  1924-1950 Sanborn Map Features

I-5 ROSE QUARTER IMPROVEMENT PROJECT SANBORN FIRE INSURANCE MAPS

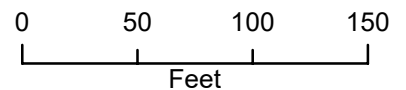


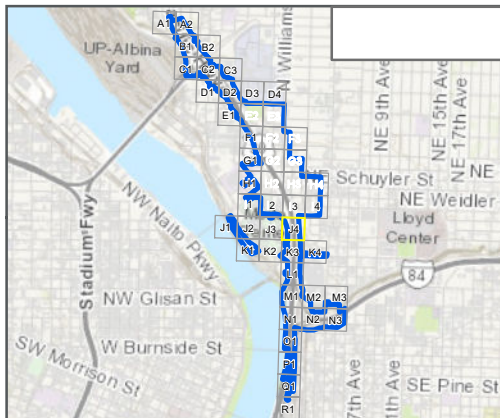
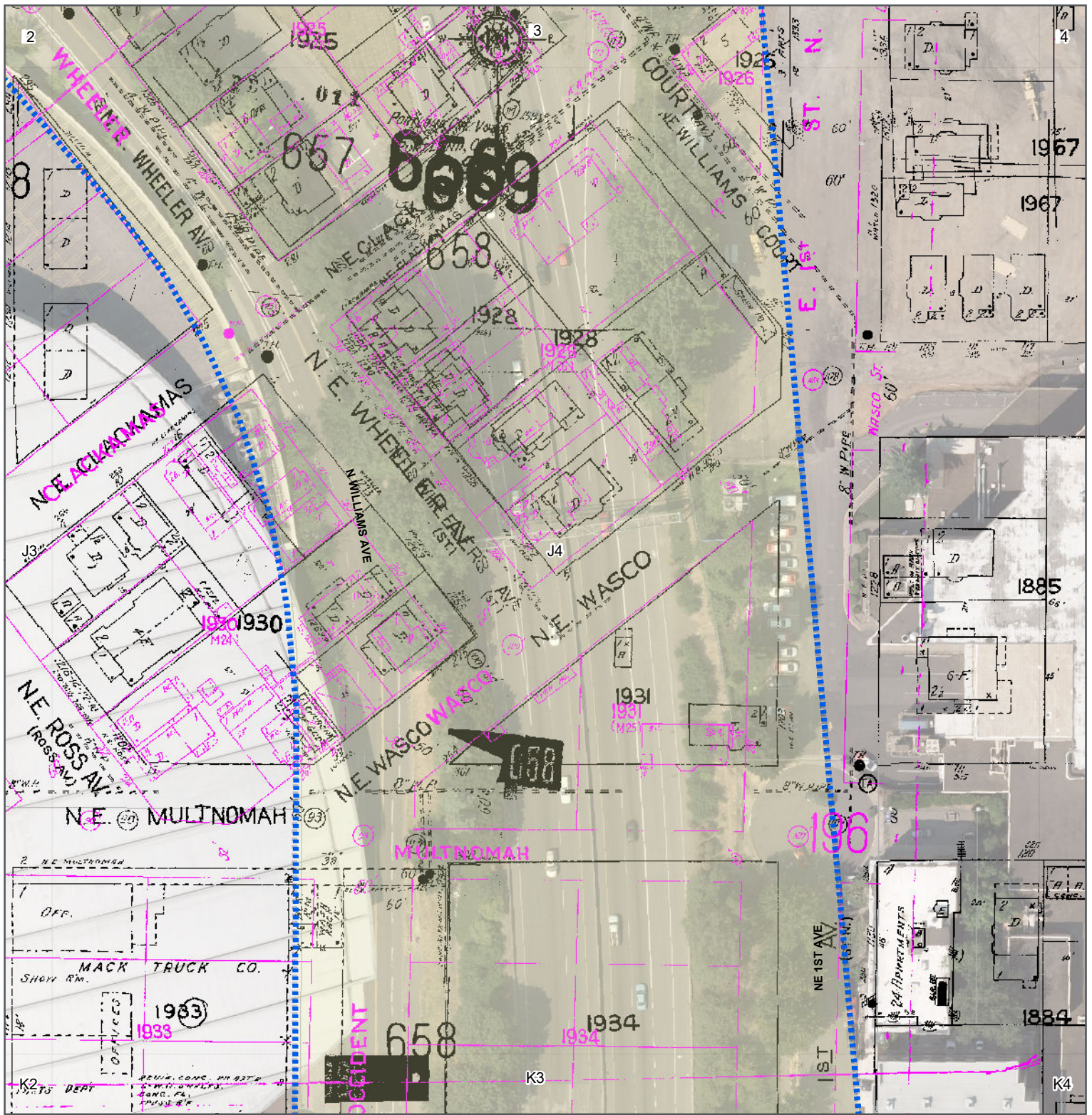


-  Project Area and Area of Potential Impact (API) for Archaeological Resources
-  1901 Sanborn Map Features
-  1924-1950 Sanborn Map Features

I-5 ROSE QUARTER IMPROVEMENT PROJECT

SANBORN FIRE INSURANCE MAPS

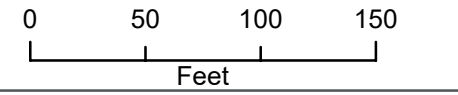


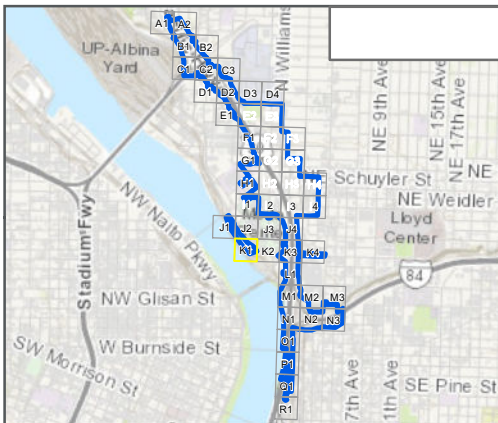





- Project Area and Area of Potential Impact (API) for Archaeological Resources
- Project Area and Area of Potential Impact (API) for Archaeological Resources
 - 1901 Sanborn Map Features
 - 1924-1950 Sanborn Map Features

I-5 ROSE QUARTER IMPROVEMENT PROJECT

SANBORN FIRE INSURANCE MAPS

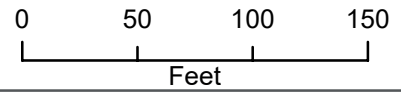


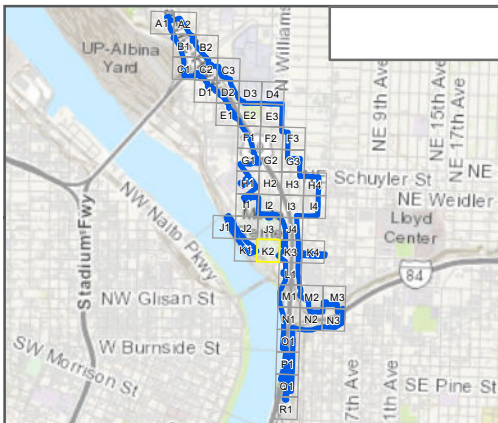
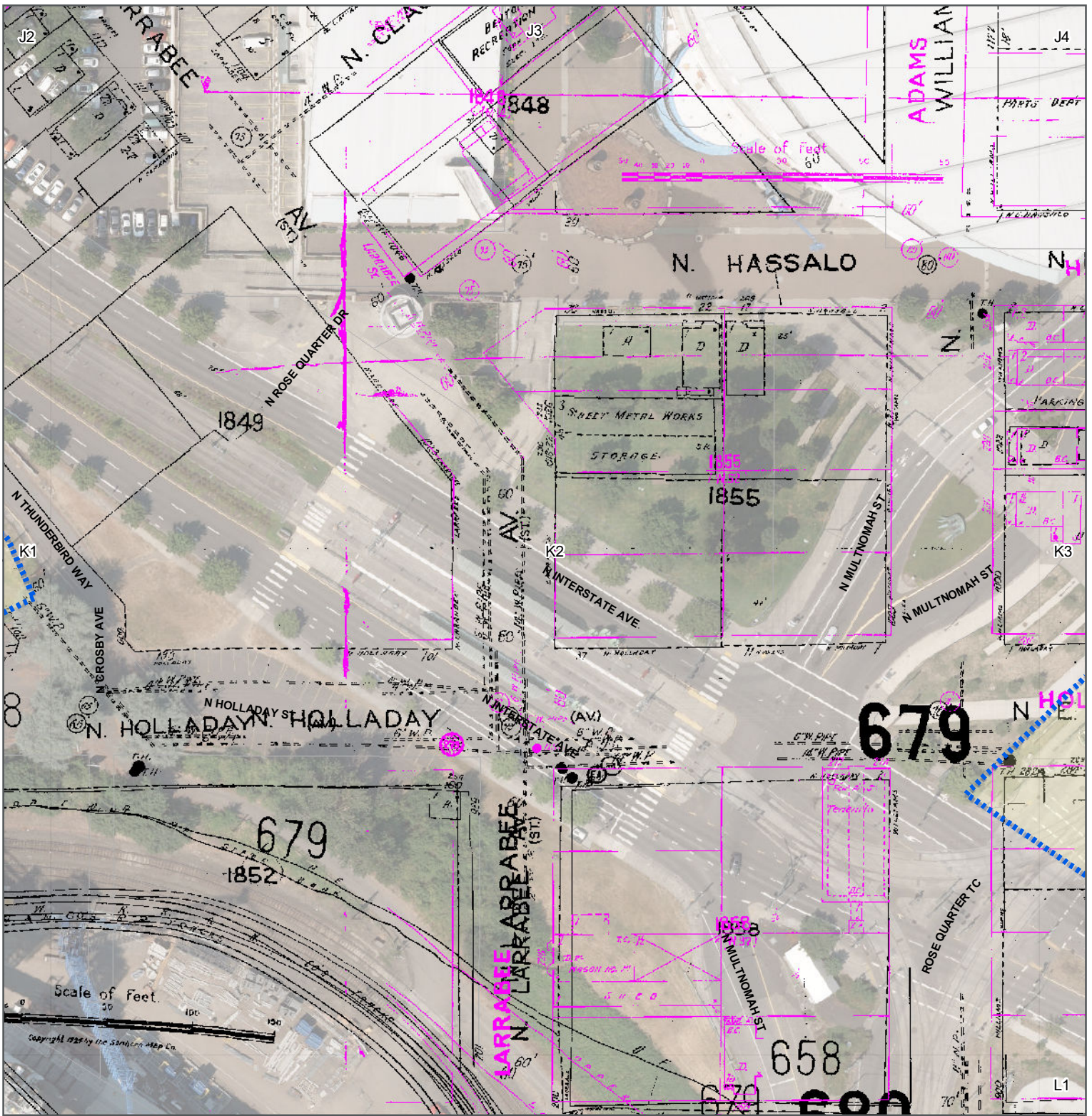


-  Project Area and Area of Potential Impact (API) for Archaeological Resources
-  1901 Sanborn Map Features
-  1924-1950 Sanborn Map Features

I-5 ROSE QUARTER IMPROVEMENT PROJECT

SANBORN FIRE INSURANCE MAPS



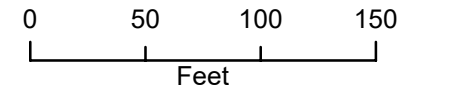


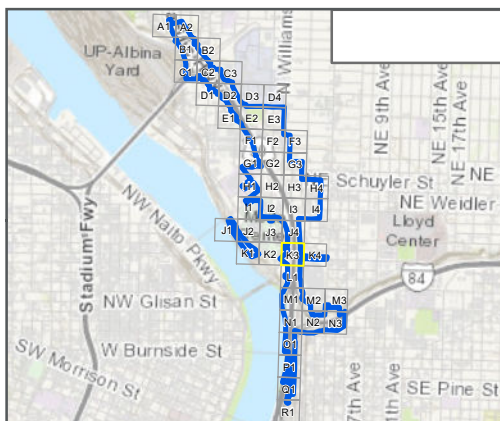
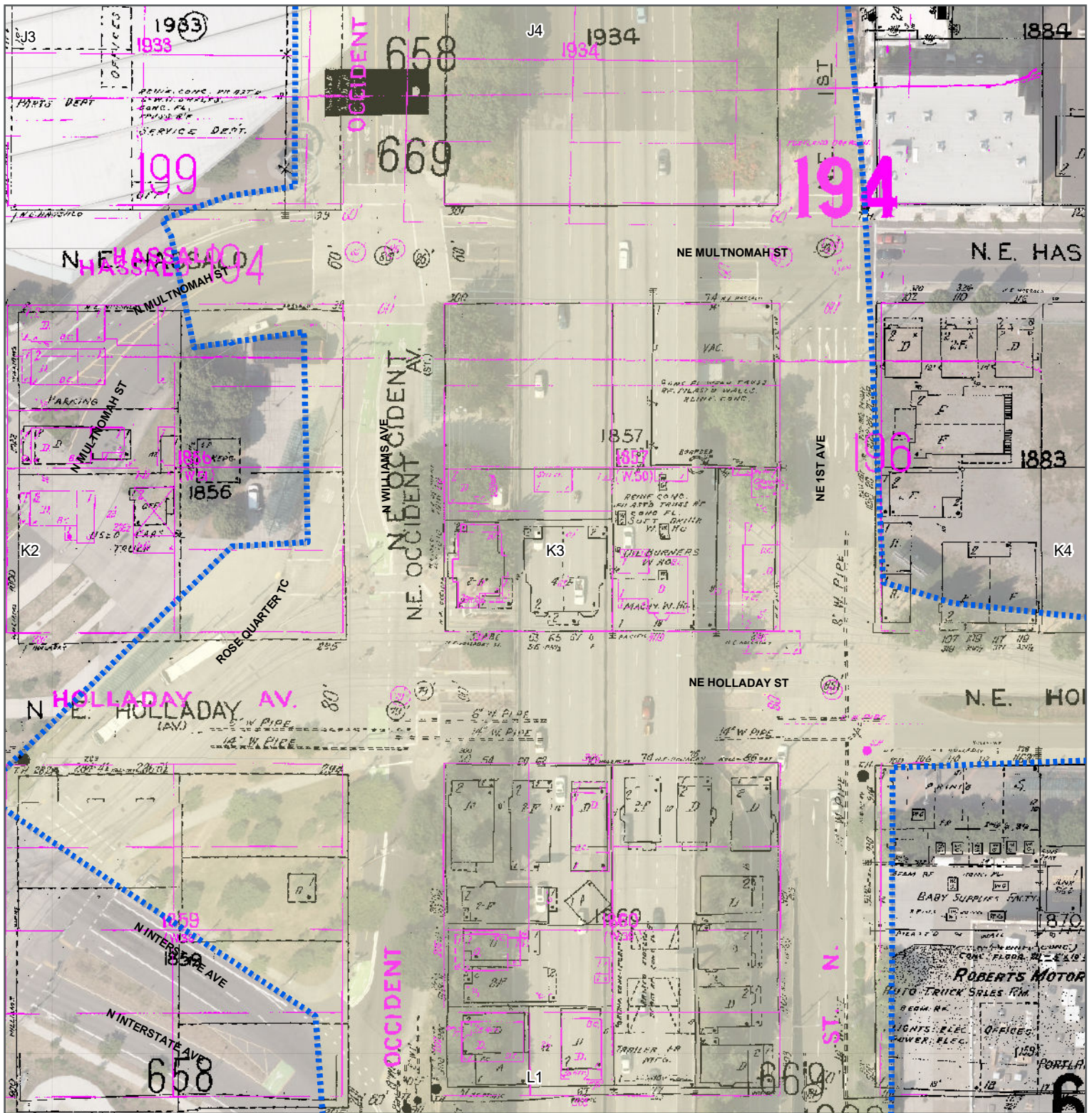
Project Area and Area of Potential Impact (API) for Archaeological Resources

- ▬ I-5 Rose Quarter Interchange
- ▬ 1901 Sanborn Map Features
- ▬ 1924-1950 Sanborn Map Features

I-5 ROSE QUARTER IMPROVEMENT PROJECT

SANBORN FIRE INSURANCE MAPS



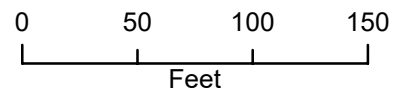


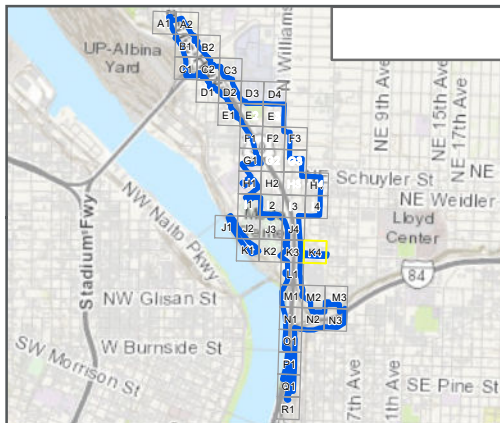
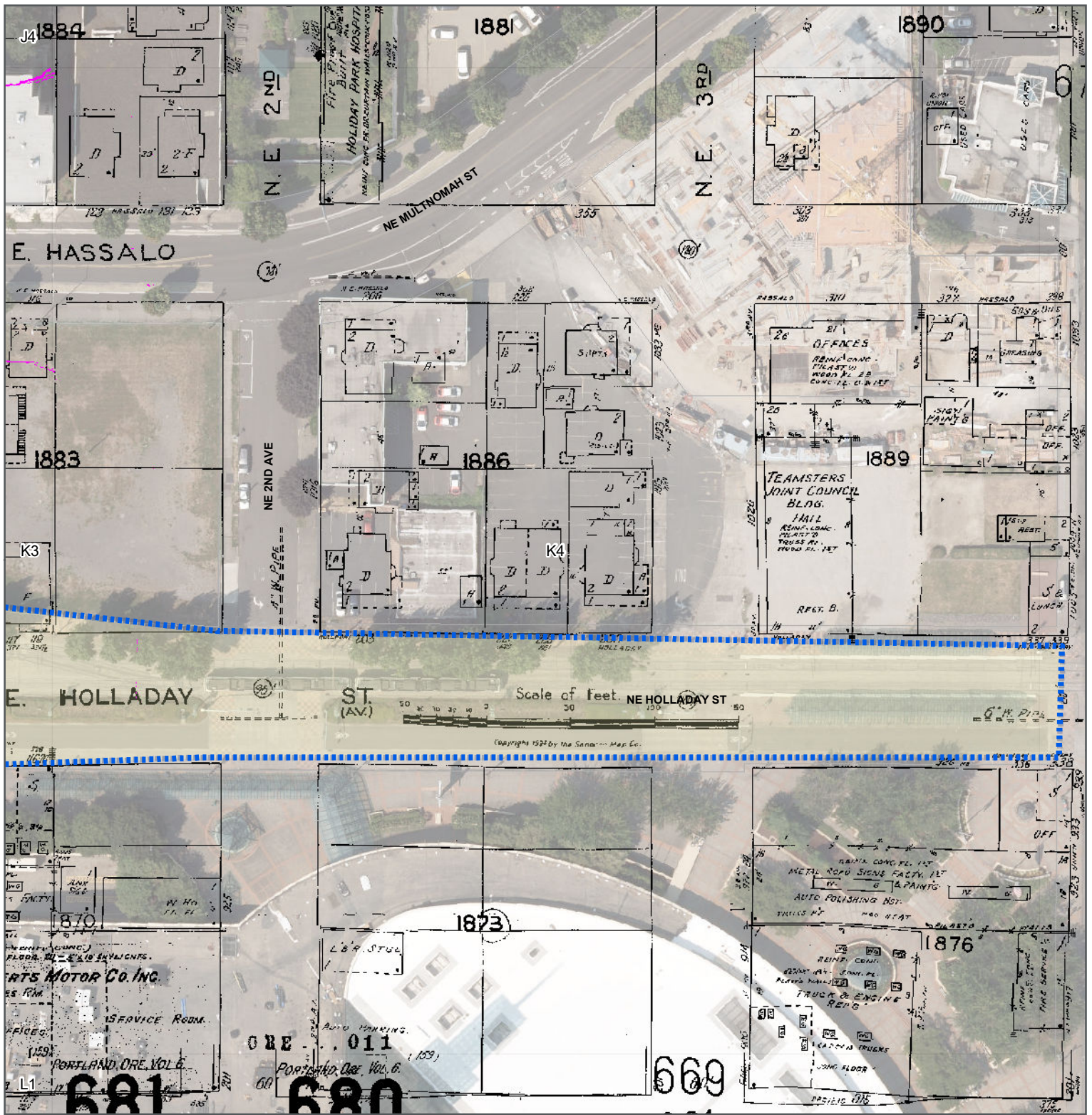
Project Area and Area of Potential Impact (API) for Archaeological Resources

- 1901 Sanborn Map Features
- 1924-1950 Sanborn Map Features

I-5 ROSE QUARTER IMPROVEMENT PROJECT

SANBORN FIRE INSURANCE MAPS



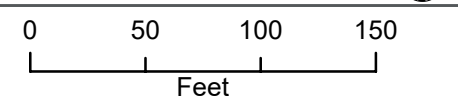


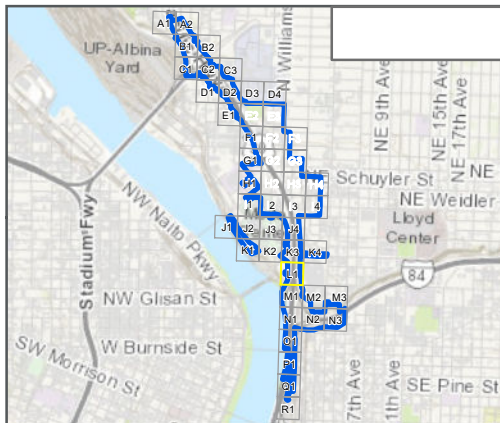
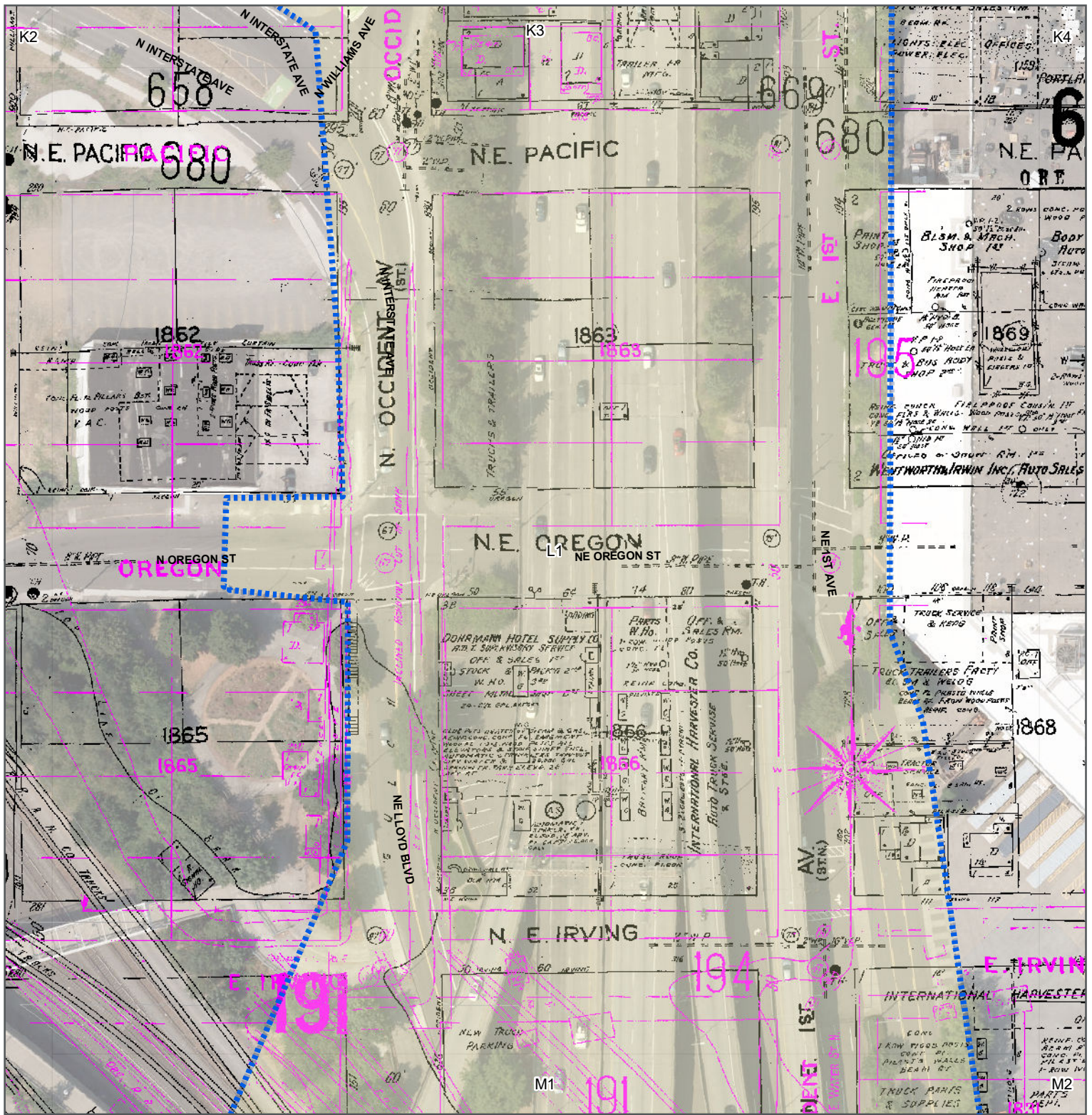
Project Area and Area of Potential Impact (API) for Archaeological Resources

- 1901 Sanborn Map Features
- 1924-1950 Sanborn Map Features

I-5 ROSE QUARTER IMPROVEMENT PROJECT

SANBORN FIRE INSURANCE MAPS



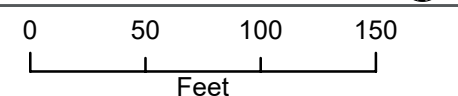


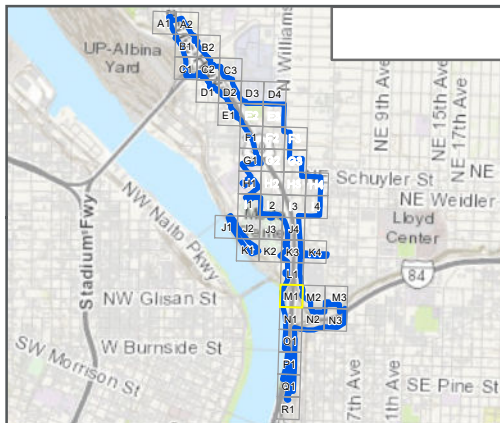
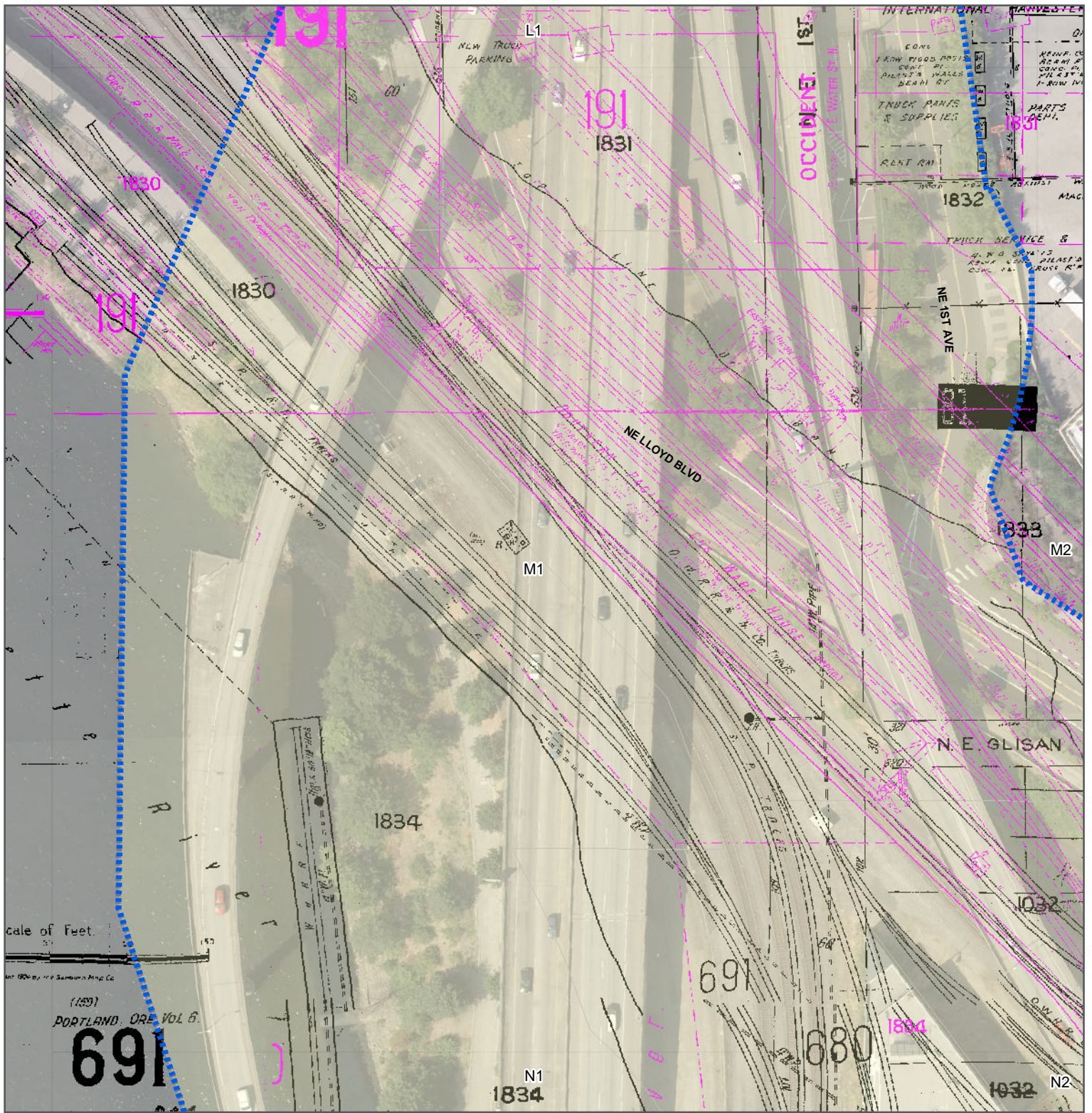
Project Area and Area of Potential Impact (API) for Archaeological Resources

- 1901 Sanborn Map Features
- 1924-1950 Sanborn Map Features

I-5 ROSE QUARTER IMPROVEMENT PROJECT

SANBORN FIRE INSURANCE MAPS



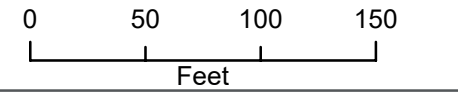


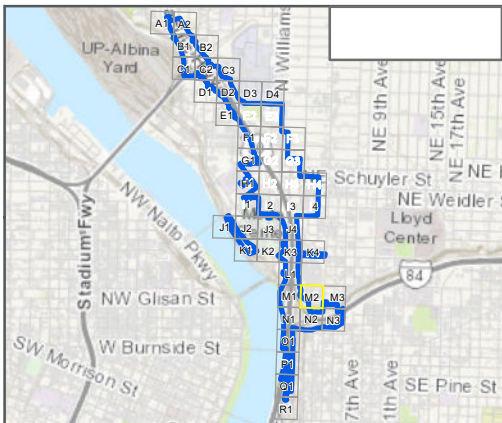
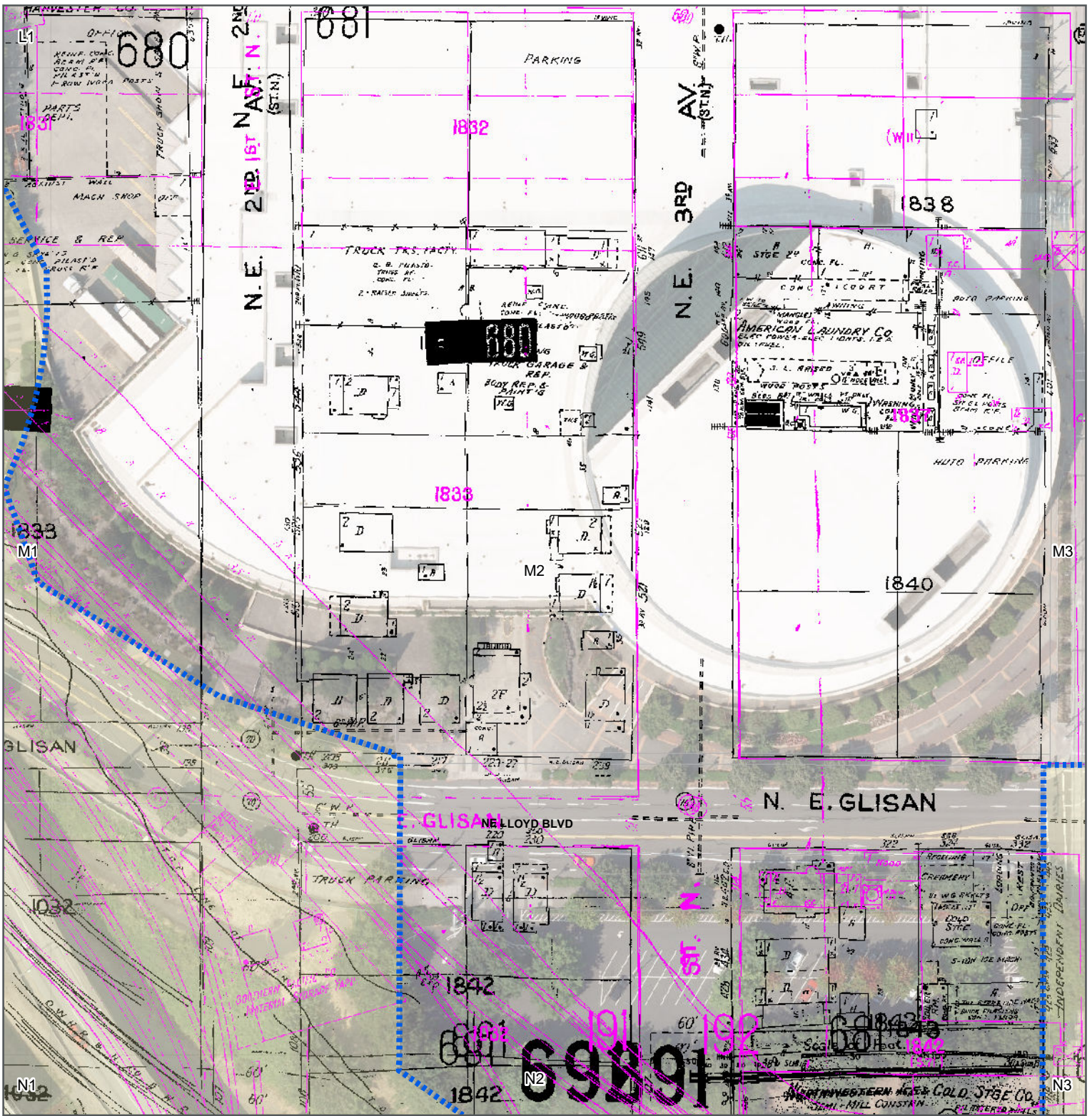
Project Area and Area of Potential Impact (API) for Archaeological Resources

- Project Area
- 1901 Sanborn Map Features
- 1924-1950 Sanborn Map Features

I-5 ROSE QUARTER IMPROVEMENT PROJECT

SANBORN FIRE INSURANCE MAPS








Project Area and Area of Potential Impact (API) for Archaeological Resources

- 1901 Sanborn Map Features
- 1924-1950 Sanborn Map Features

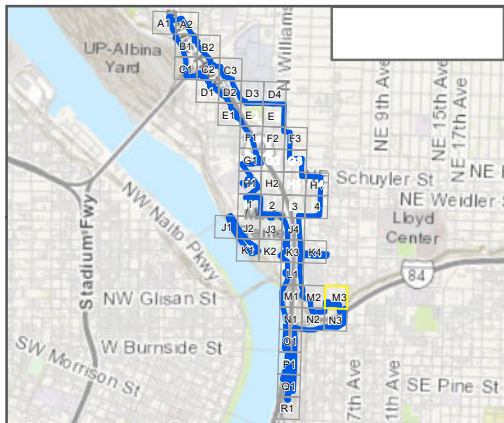
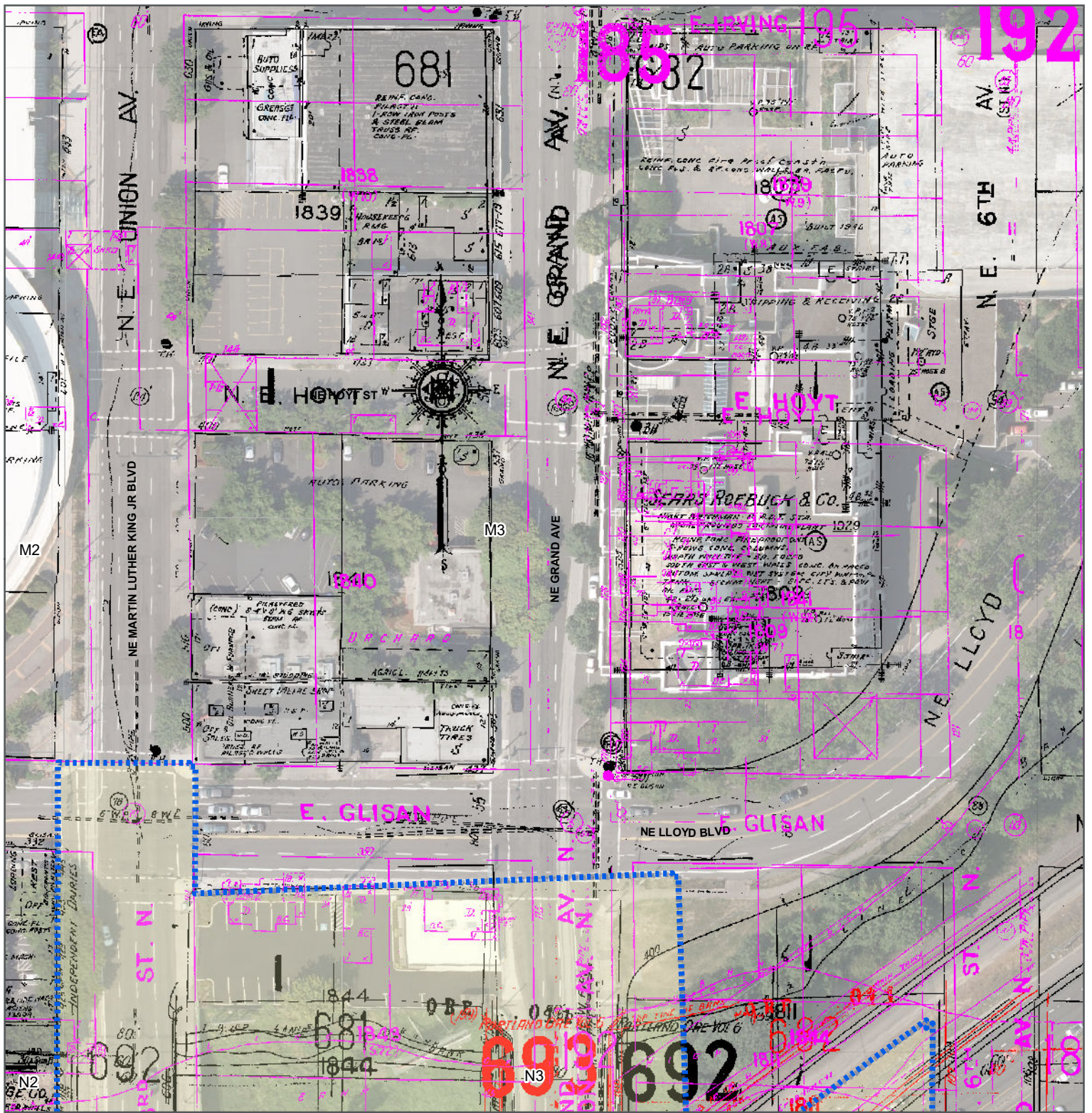
I-5 ROSE QUARTER IMPROVEMENT PROJECT

SANBORN FIRE INSURANCE MAPS



0 50 100 150
Feet

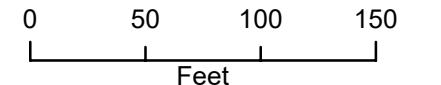


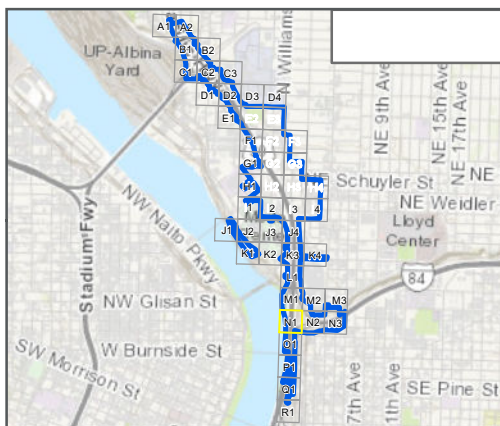
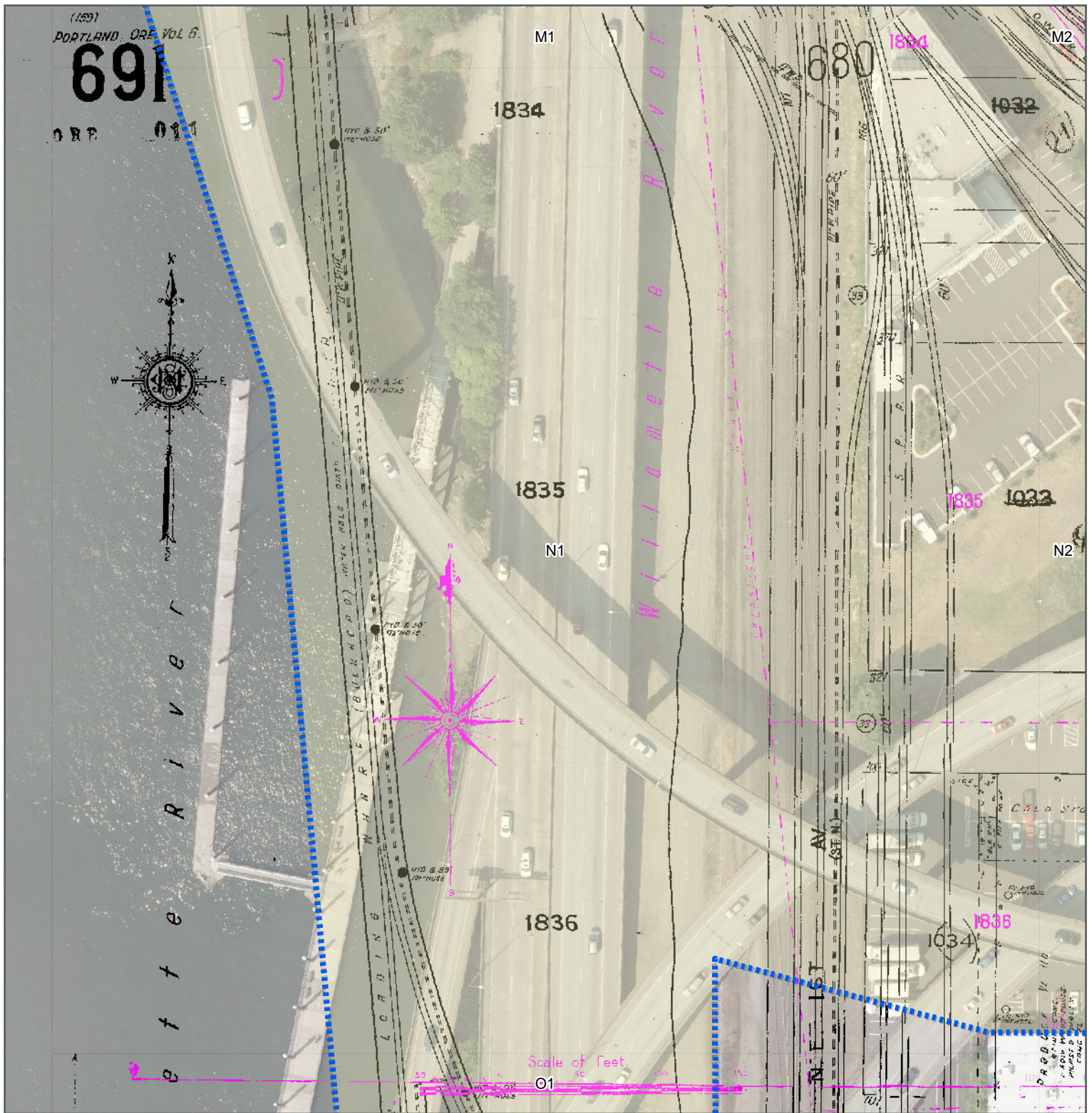
Project Area and Area of Potential Impact (API) for Archaeological Resources

- 1901 Sanborn Map Features
- 1924-1950 Sanborn Map Features

I-5 ROSE QUARTER IMPROVEMENT PROJECT

SANBORN FIRE INSURANCE MAPS

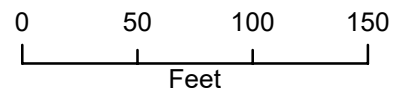


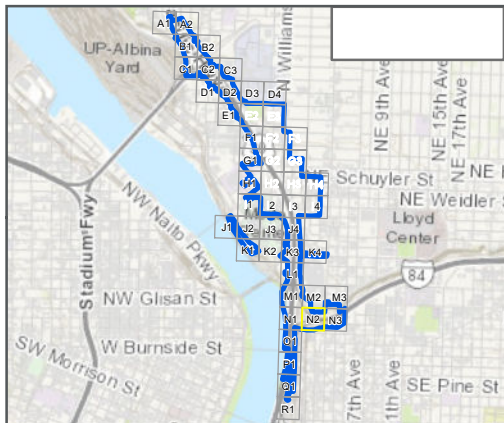
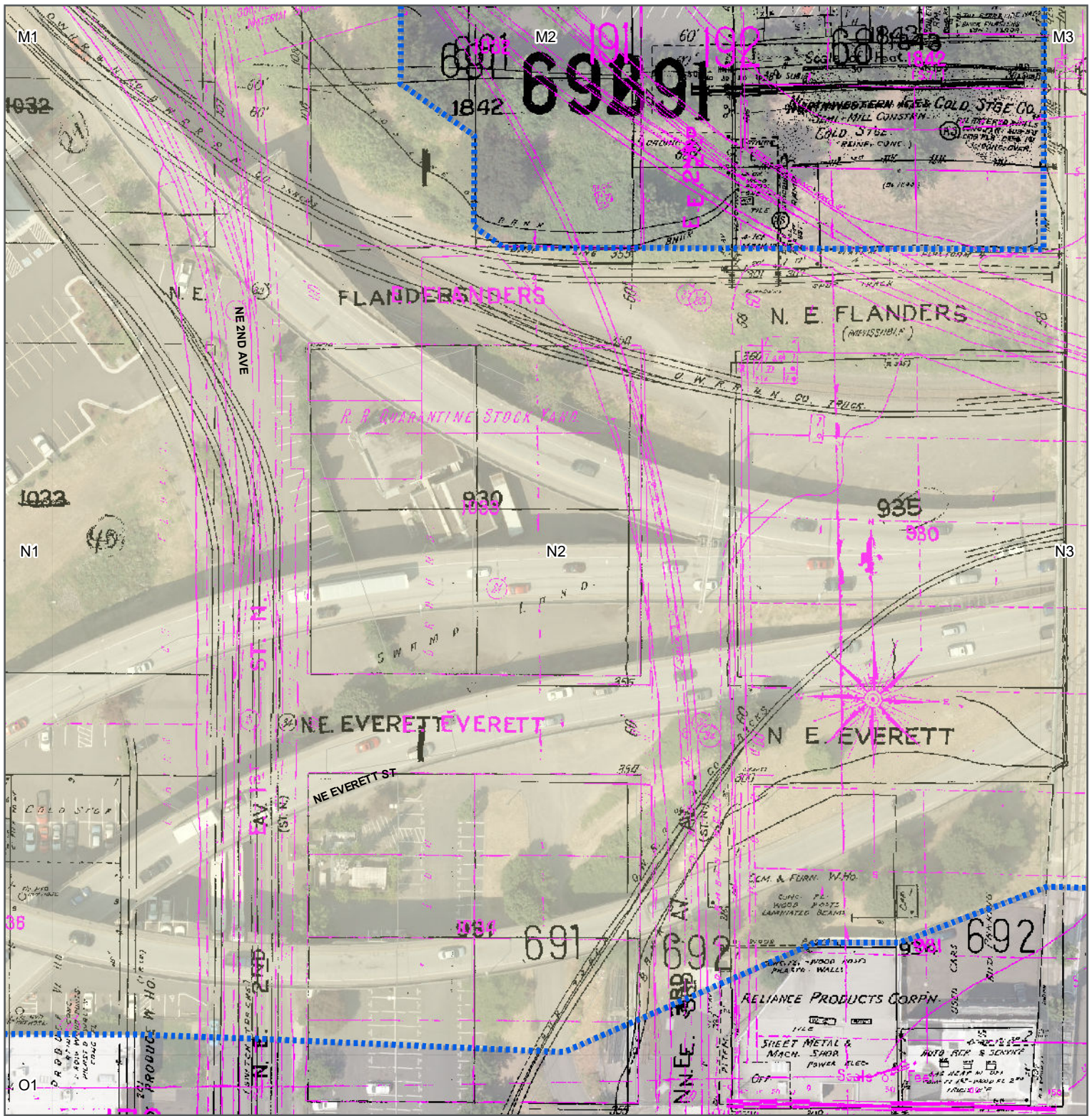


Project Area and Area of Potential Impact (API) for Archaeological Resources

- 1901 Sanborn Map Features
- 1924-1950 Sanborn Map Features

I-5 ROSE QUARTER IMPROVEMENT PROJECT SANBORN FIRE INSURANCE MAPS



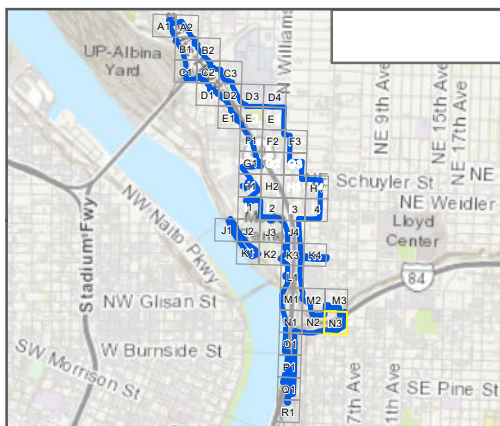
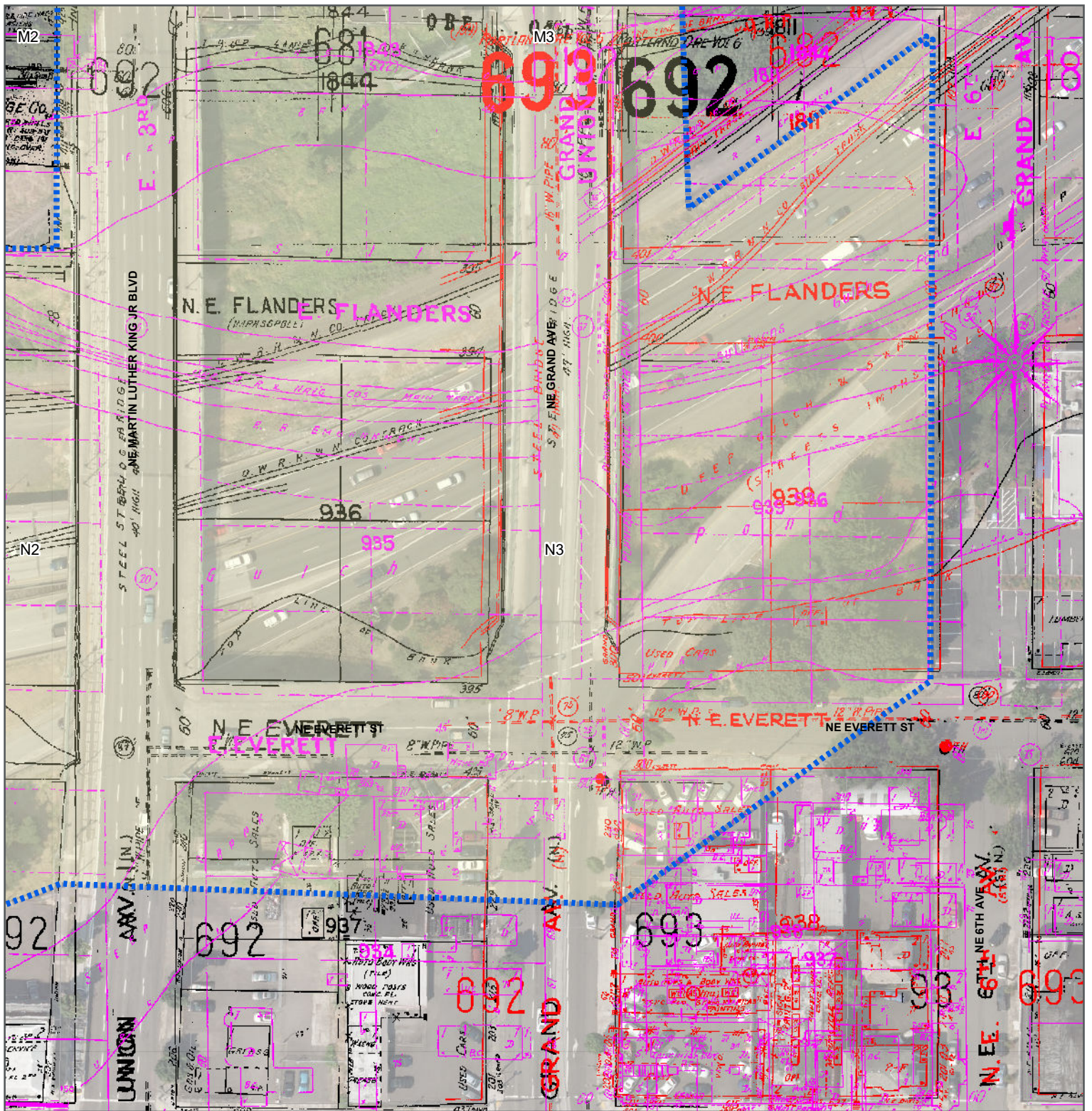


Project Area and Area of Potential Impact (API) for Archaeological Resources

- 1901 Sanborn Map Features
- 1924-1950 Sanborn Map Features

I-5 ROSE QUARTER IMPROVEMENT PROJECT
SANBORN FIRE INSURANCE MAPS

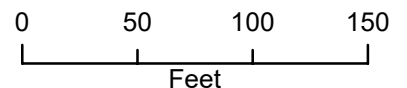
0 50 100 150
 Feet

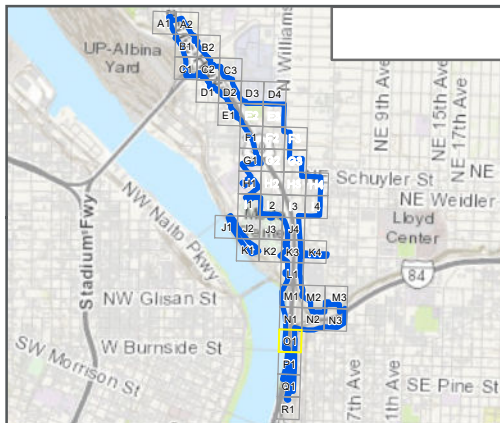
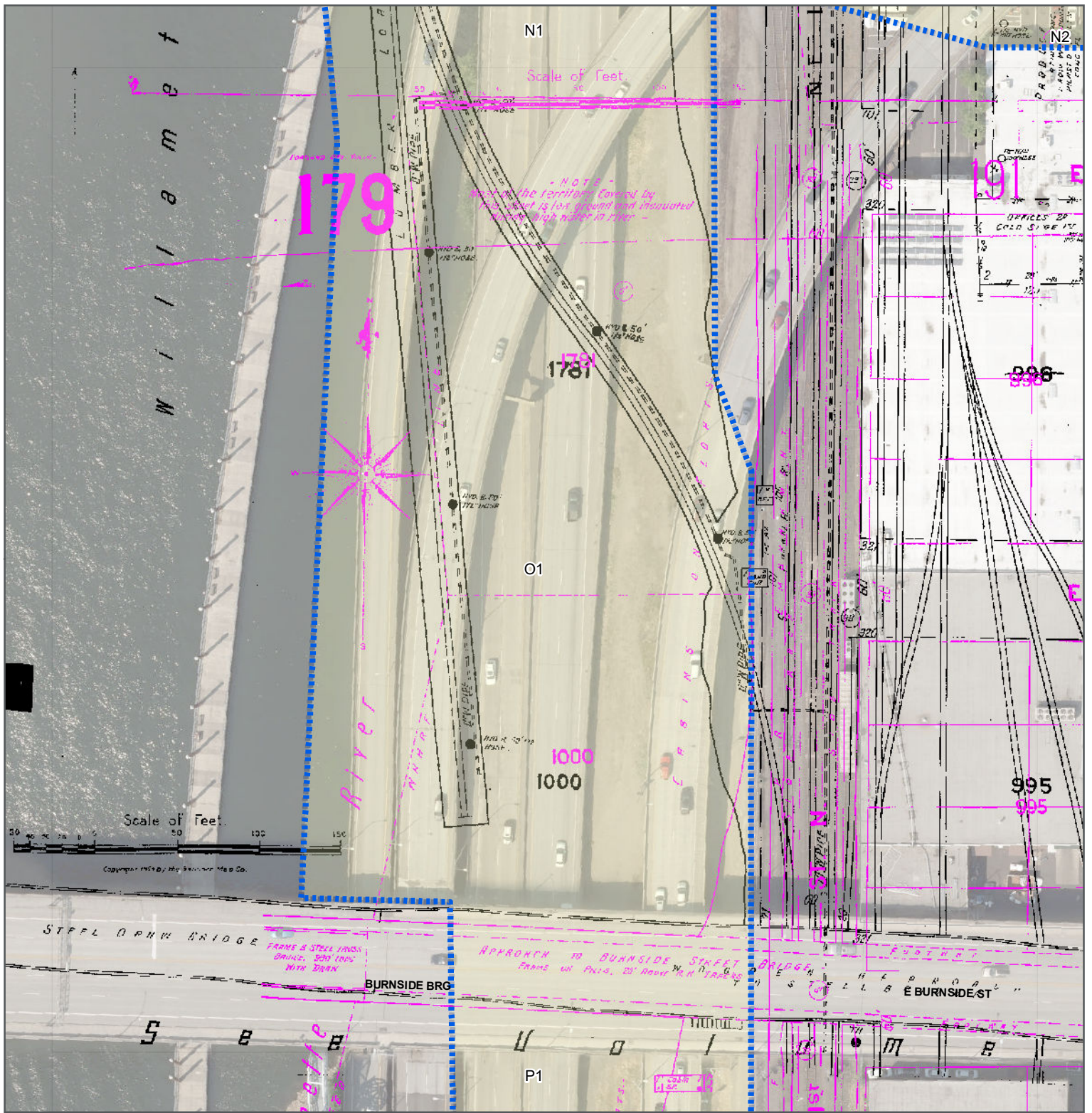


- Project Area and Area of Potential Impact (API) for Archaeological Resources
- 1901 Sanborn Map Features
 - 1924-1950 Sanborn Map Features

I-5 ROSE QUARTER IMPROVEMENT PROJECT

SANBORN FIRE INSURANCE MAPS



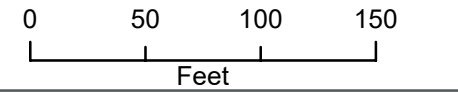


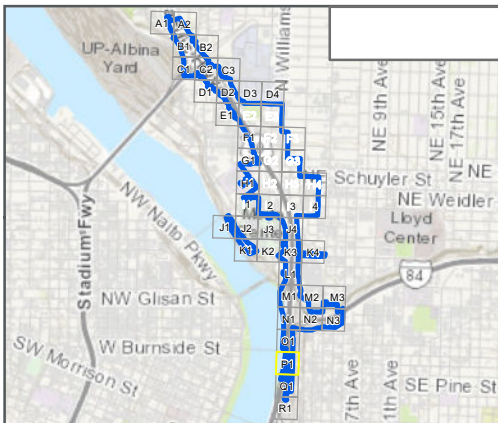
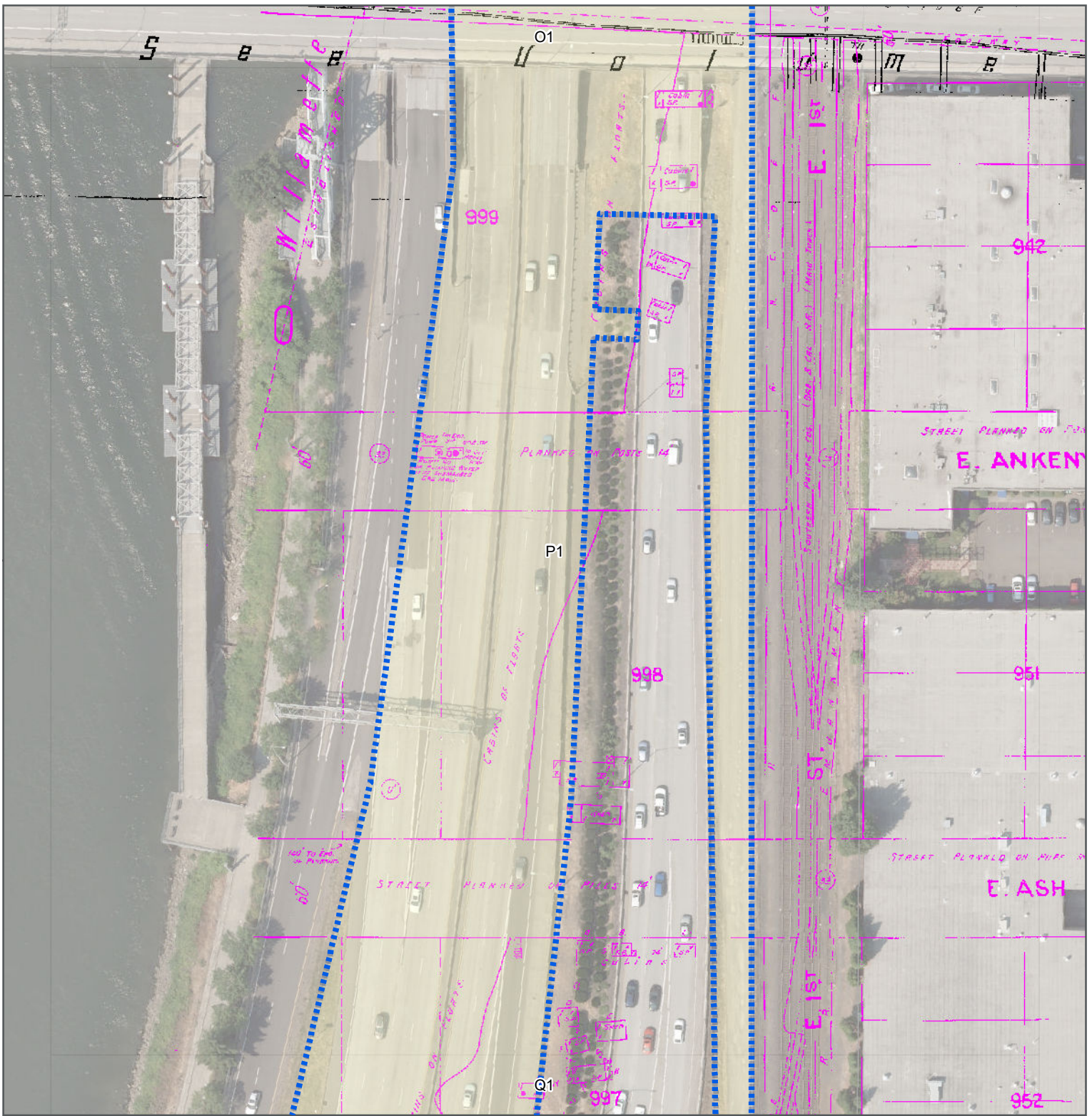
Project Area and Area of Potential Impact (API) for Archaeological Resources

- - - - - 1924-1950 Sanborn Map Features
- - - - - 1901 Sanborn Map Features

I-5 ROSE QUARTER IMPROVEMENT PROJECT

SANBORN FIRE INSURANCE MAPS

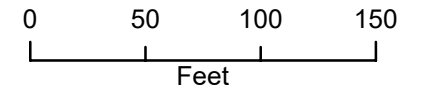


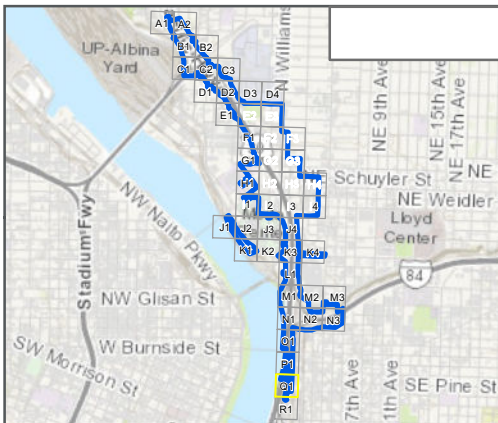
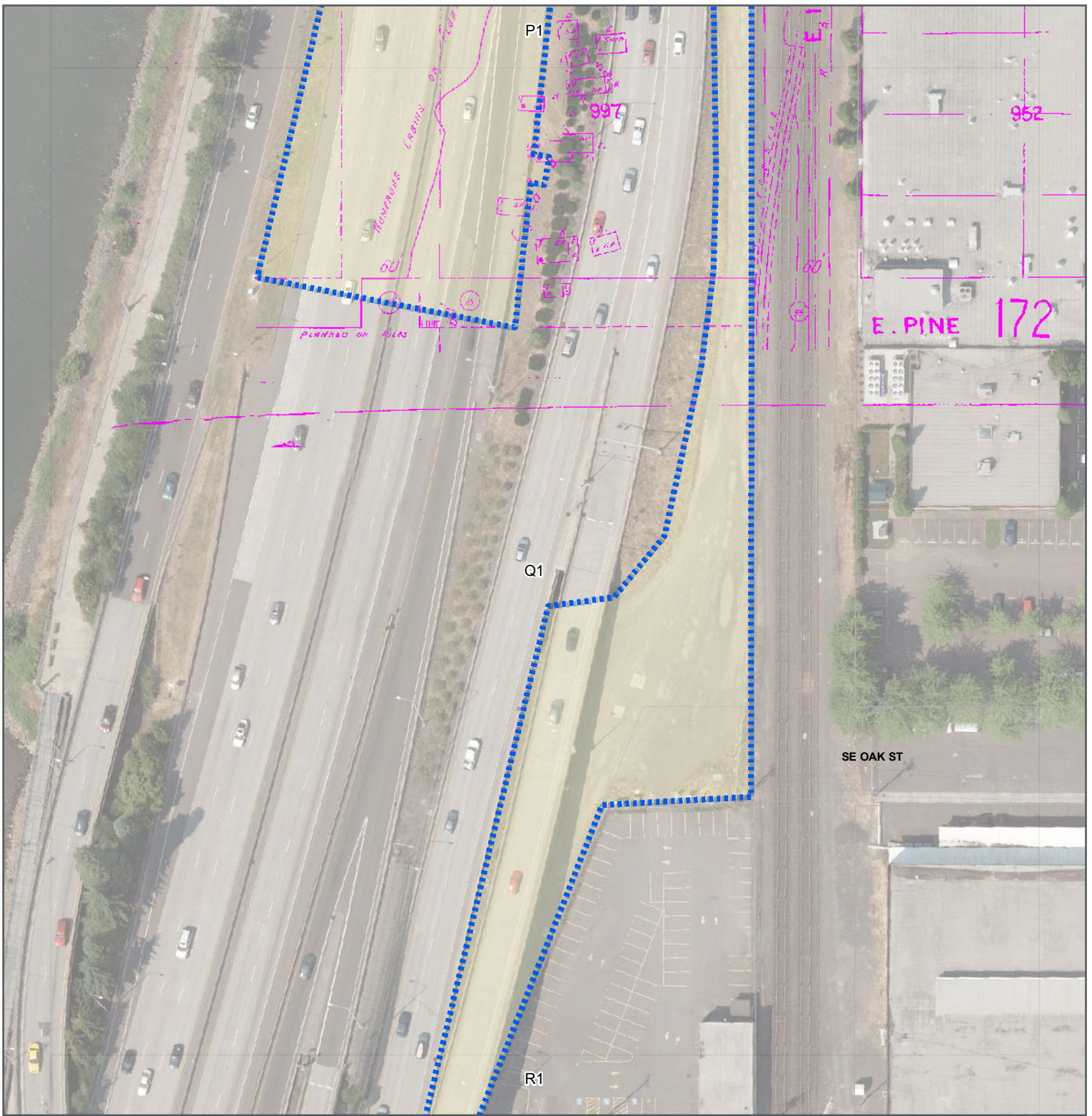





Project Area and Area of Potential Impact (API) for Archaeological Resources

- 1901 Sanborn Map Features
- 1924-1950 Sanborn Map Features

I-5 ROSE QUARTER IMPROVEMENT PROJECT SANBORN FIRE INSURANCE MAPS

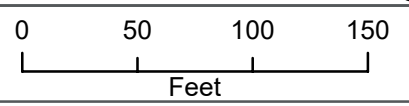


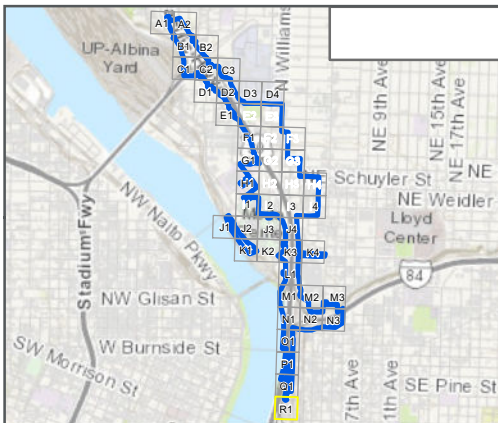


 Project Area and Area of Potential Impact (API) for Archaeological Resources
 1901 Sanborn Map Features
 1924-1950 Sanborn Map Features

I-5 ROSE QUARTER IMPROVEMENT PROJECT

SANBORN FIRE INSURANCE MAPS





Project Area and Area of Potential Impact (API) for Archaeological Resources

- - - 1901 Sanborn Map Features
- 1924-1950 Sanborn Map Features

I-5 ROSE QUARTER IMPROVEMENT PROJECT SANBORN FIRE INSURANCE MAPS

